



# Structures & Road Surfaces

## Central Park

### Jones County, IA







Prepared for Jones County Conservation  
May 10, 2021



0 260 520 Feet

This map does not represent a survey. No liability is assumed for the accuracy of the data delineated herein, either expressed or implied by Jones County or its employees. This map is compiled from official records, including plats, surveys, recorded deeds, and contracts, and only contains information required for local government purposes. See the recorded documents for more detailed legal information.

This map was produced from data maintained in the Jones County Geographic Information System. For further information regarding maps, data sources or the availability of GIS products and services, please contact the Jones County GIS Department at: (319) 462-5303.  
2019 Aerial Provided by The USDA-FSA Aerial Photography Field Office

**Legend:**  Camping Pad - Gravel  Camping Pad - Hard Surface  Parking - Gravel  Parking - Hard Surface  Road - Gravel  Road - Hard Surface

