



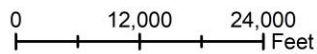
# Wildlife Areas, Parks & Preserves Jones County, IA

Prepared for Jones County Conservation

March 28, 2023

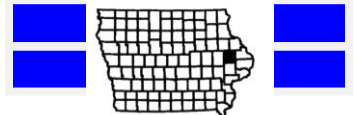
### Legend

- Water Access
- Wildlife Areas, Parks and Preserves
- Grant Wood Scenic Byway
- Hard Surface Roads
- Gravel Roads



This map does not represent a survey. No liability is assumed for the accuracy of the data delineated herein, either expressed or implied by Jones County or its employees. This map is compiled from official records, including plats, surveys, recorded deeds, and contracts, and only contains information required for local government purposes. See the recorded documents for more detailed legal information.

This map was produced from data maintained in the Jones County Geographic Information System. For further information regarding maps, data sources or the availability of GIS products and services, please contact Jones County GIS at: (319) 462-5303.



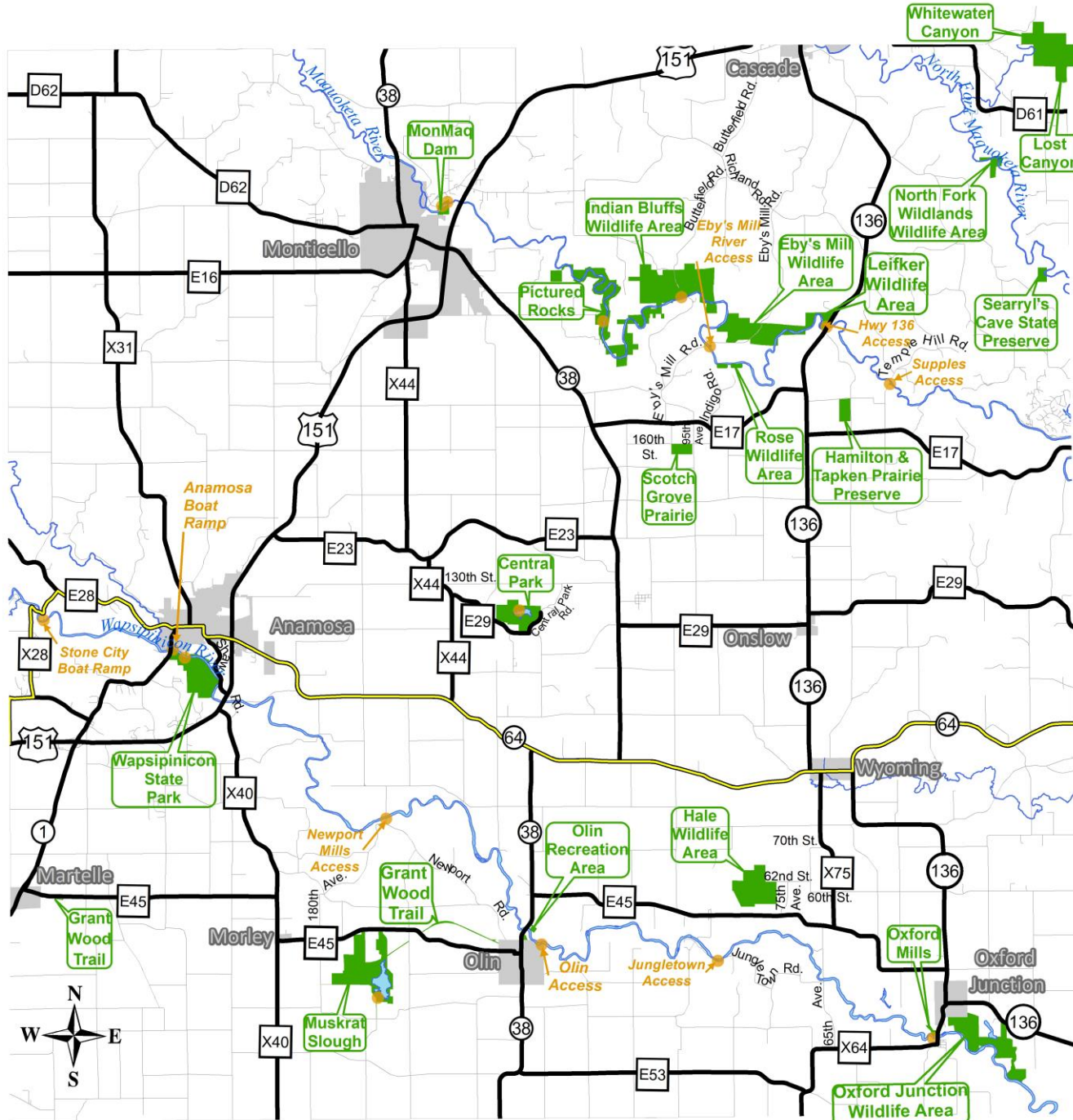
## Jones County

### Facts & Figures

- Wapsipinicon River  
39.5 miles
- Maquoketa River  
35.4 miles
- N. Fork Maquoketa  
18.5 miles
- Land Area  
576 mi<sup>2</sup>
- 2010 Population  
20,638
- Latitude  
42°07'N
- Longitude  
91°07'W

### Contact Info.

- Jones County Conservation Office  
563/487-3541
- Ranger Office  
563/487-5038
- Sheriff  
319/462-4371
- Wildlife Biologist  
563/357-2035
- Fisheries Biologist  
319/624-3615
- Conservation Officer  
319/480-0397
- Tourism Office  
319/462-4101



PUBLIC AREAS	ACRES	Facilities																								
		Playground	Nature Center	Picnic Area	Picnic Shelter	Electricity	Sewer Hookup	Drinking Water	Modern Restrooms	Primitive Restrooms	Handicapped Access Facilities	Cabins	Tent Camping	Trailer Camping	Surfaced Trail	Hiking Trail	Historic Site	Boat Ramp	Rock Climbing/Rappelling	Canoe Access	Fishing P-Pond L-Lake S-Stream	Hunting	Snowmobiling	Undeveloped Natural Areas	Bicycling	Accessible By River Only
<b>JONES COUNTY</b>																										
Anamosa Boat Ramp**	3																			S						
Central Park	312	•	•	•	•	•	•	•	•	•	•	•	•	•	•	•	•	•	•	S			•	•	•	•
Eby's Mill River Access	3																			S						
Eby's Mill Wildlife Area	525																			S						
Grant Wood Trail - Martelle Section	0.5 mile			•																						
Grant Wood Trail - Olin Section	2.3 mile			•																						
Hale Wildlife Area	420																			P						
Hamilton/Tapken Prairie Preserve	80																			S						
Jungletown Access	1			•																S						
Leifker Wildlife Area ****	96																			P						
Lost Canyon	142																			S						
Mon-Maq Dam	44			•																S						
Newport Mills Access	0.3																			S						
North Fork Wildlands Wildlife Area	72																			S						
Olin Recreation Area	19																			P						
Oxford Mills	16			•	•															S						
Pictured Rocks Park**	63			•	•															S						
Rose Wildlife Area	12																			S						
Scotch Grove Prairie	69																			S						
Stone City Boat Ramp	1																			S						
Supples Access	1																			S						
Wapsi Trail *	1 mile																			S						
Whitewater Canyon***	419																			S						
Hwy 136 Access	3																			S						
<b>IOWA DNR</b>																										
Indian Bluffs Wildlife Area	830																			S						
Muskrat Slough Wildlife Area	727																			S						
Olin Access	9																			S						
Oxford Junction Wildlife Area	560																			S						
Pictured Rocks Wildlife Area	741			•	•															S						
Searry's Cave State Preserve	43																			S						
Wapsipinicon State Park	396			•	•	•	•	•	•	•	•	•	•	•	•	•	•	•	•	S						

\*City, County, & State \*\*State Owned, County Managed \*\*\*Jones & Dubuque County \*\*\*\*Eastern Iowa Conservation Foundation