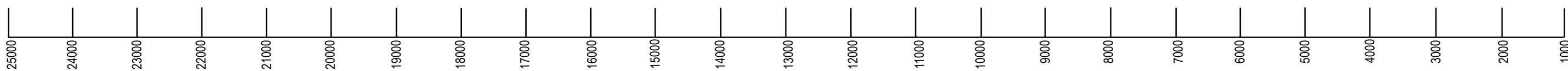
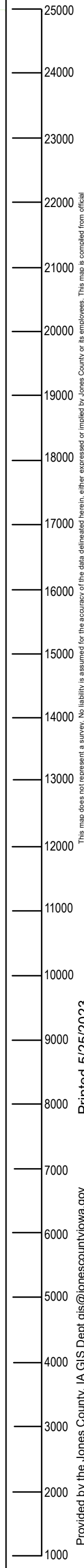
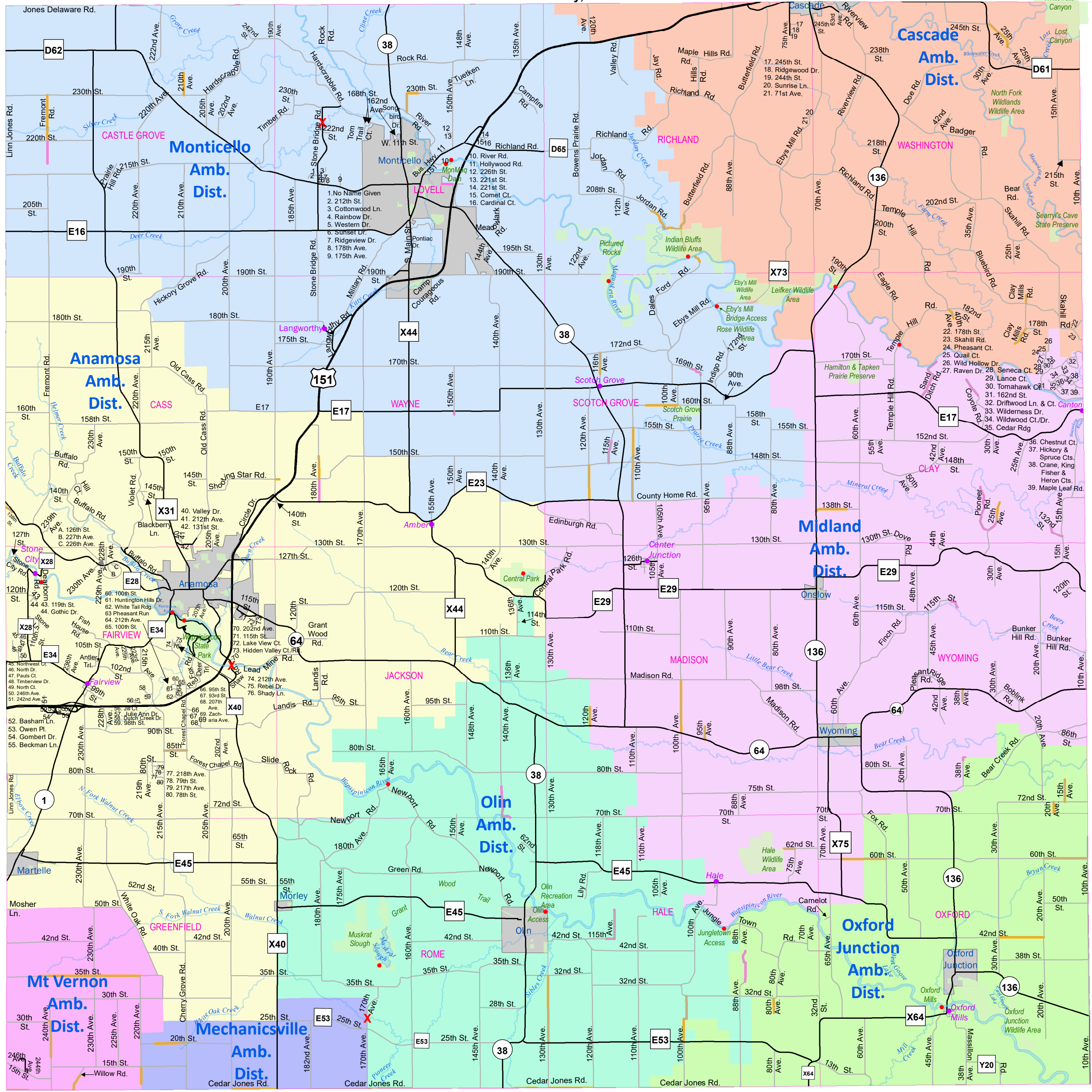


Jones County, Iowa



**Legend:** — Gravel Roads — Paved Roads — Level B (Dirt) Roads — Level C (Gated) Roads • Unincorporated Towns • Water Accesses X Bridge Out County Parks Townships Corporate Limits

Rural Addressing Numbering System  
N

This map does not represent a survey. No liability is assumed for the accuracy of the data delineated herein, either expressed or implied by Jones County or its employees. This map is compiled from official records, including plats, surveys, recorded deeds, and contracts, and only contains information required for local government purposes. See the recorded documents for more detailed legal information.  
 Provided by the Jones County, IA GIS Dept gis@jonescountyia.gov  
 Printed 5/25/2023