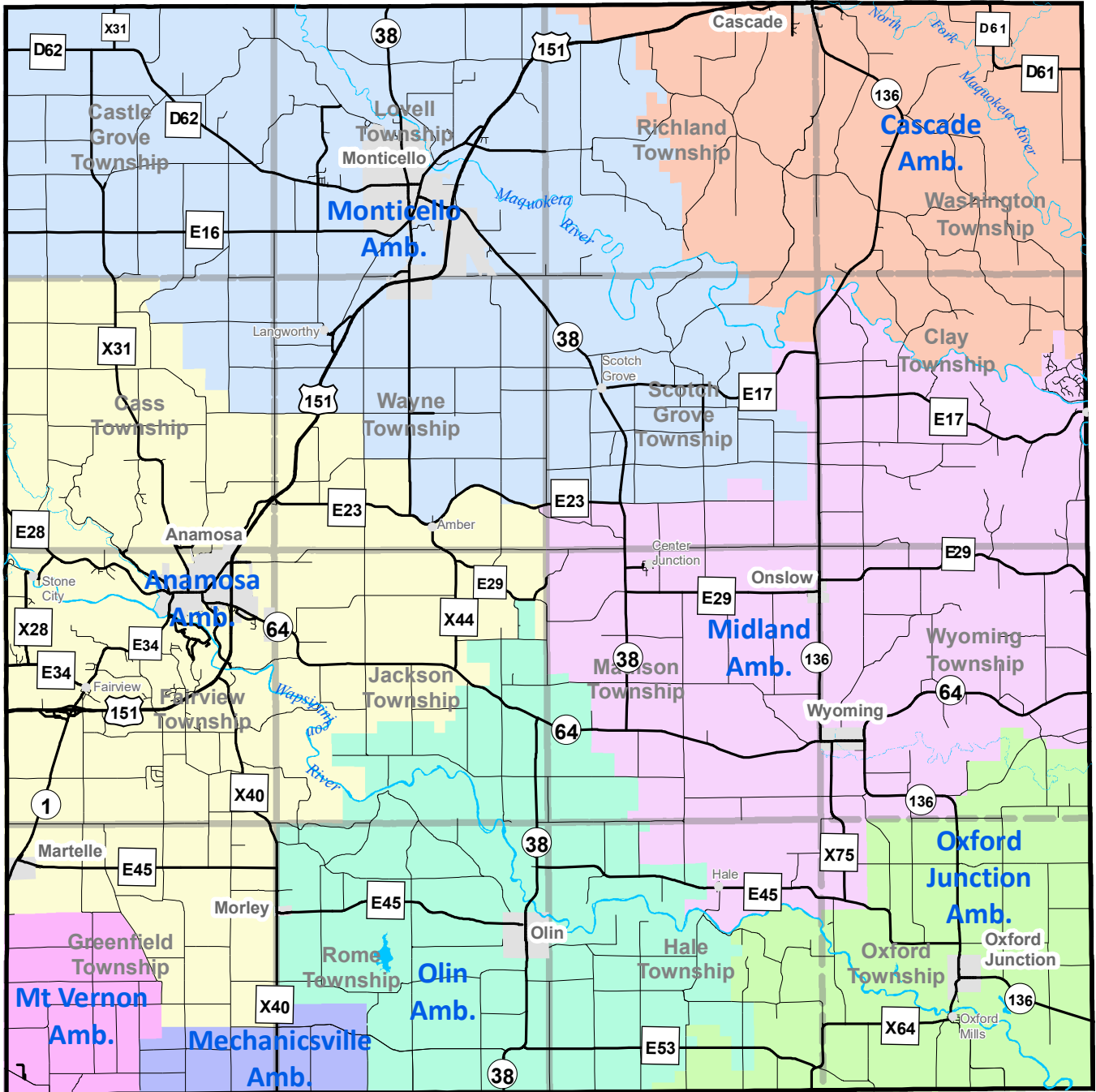
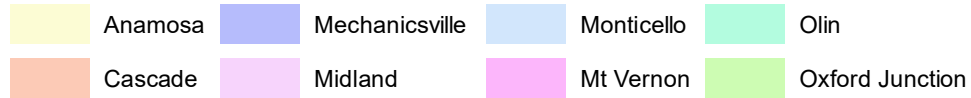








# Jones County, Iowa

## Ambulance:



## Legend

-  Paved Roads
-  Gravel Roads
-  Unincorporated Towns
-  Incorporated Cities
-  Rivers, Lakes or Streams
-  County Boundary



Updated: 5/25/2023  
Effective: July 1, 2021

Map Prepared for by Jones County GIS