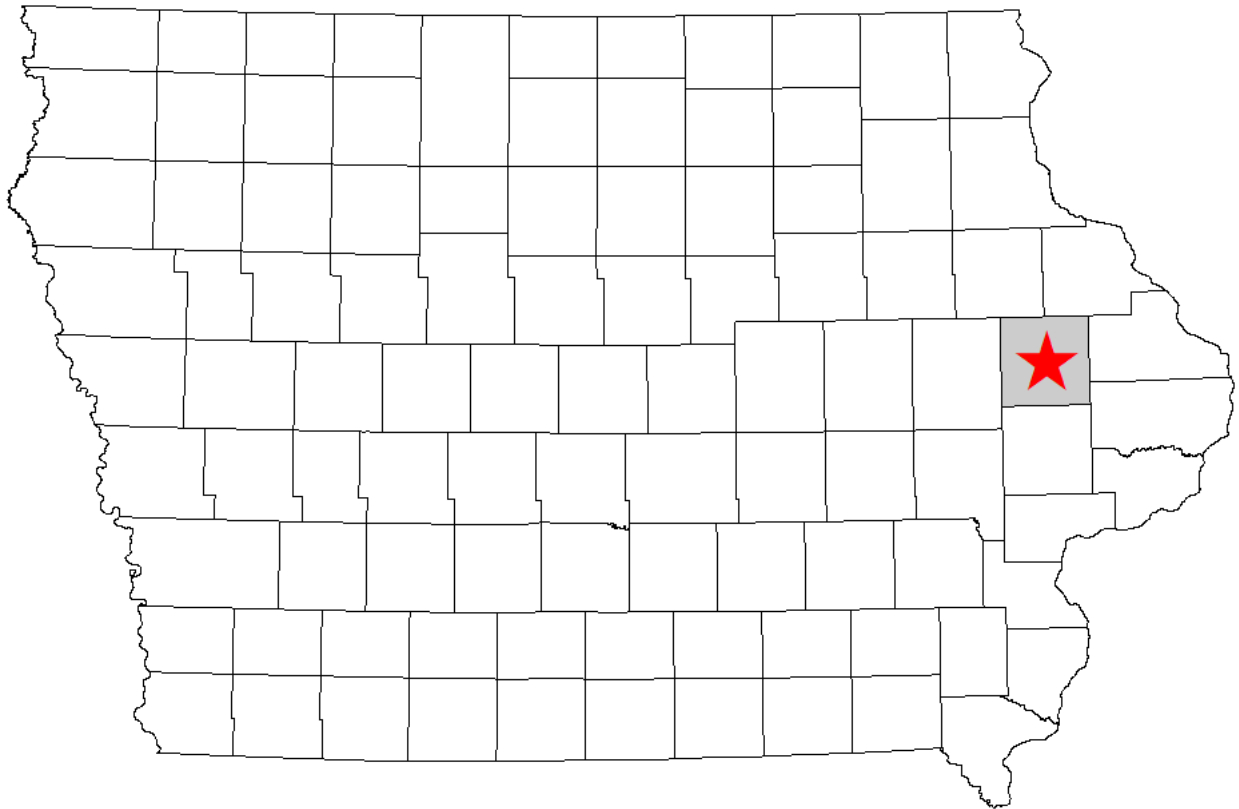
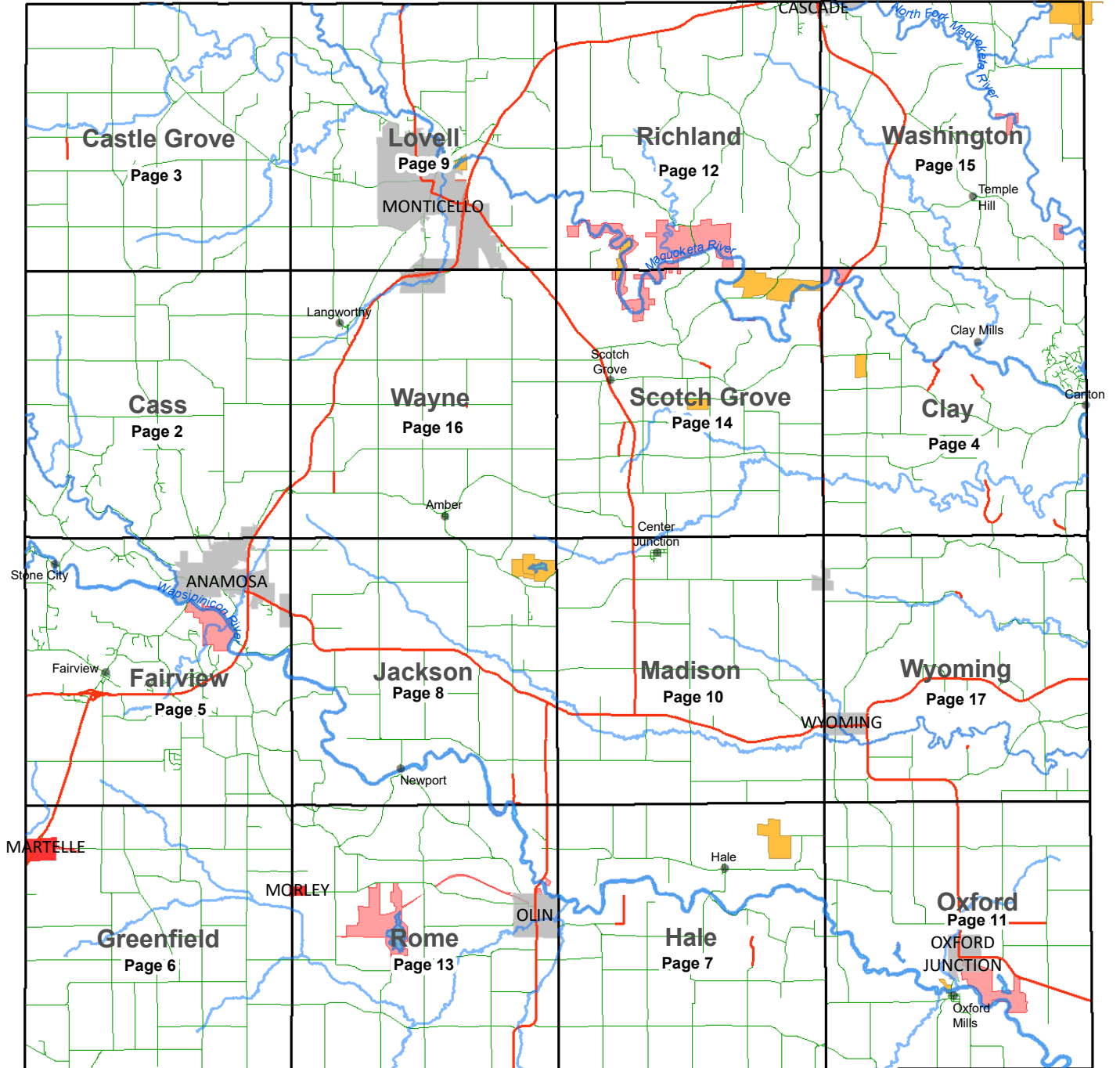


**ATV & UTV Route
Maps
for
Jones County, Iowa**

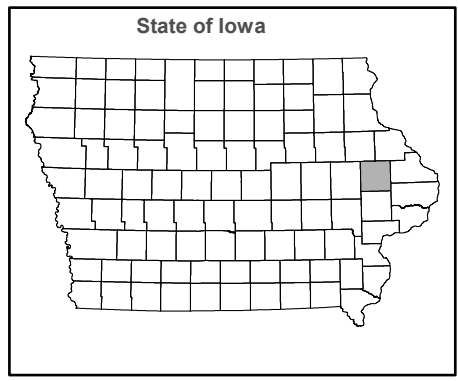
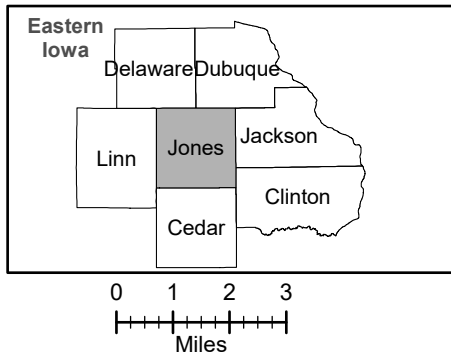


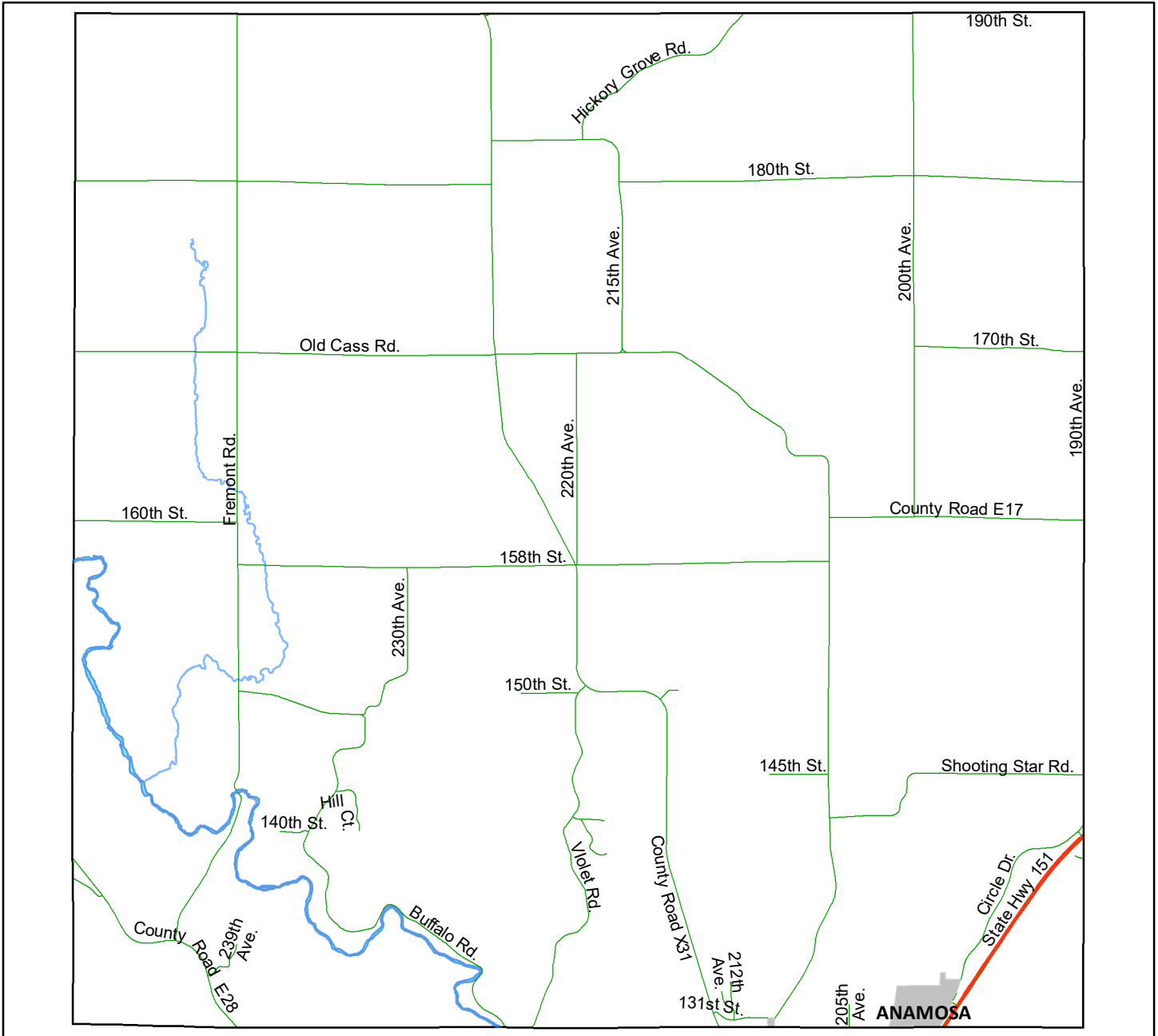
ATV Routes in Jones County, IA



Legend

- NO RIDING
- Approved ATV Route
- Conservation Areas Operation Only where Vehicle Traffic Permitted on Designated Roads &/or Parking Lots
- Conservation Areas NO Operation Permitted or Follow Local Ordinances
- City Riding Allowed on City & County Roads NO RIDING State Roads
- City Riding Only Allowed on County Roads NO RIDING City or State Roads






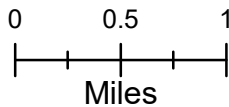
Legend

- NO RIDING
- Approved ATV Route
- Conservation Areas Operation Only where Vehicle Traffic Permitted on Designated Roads &/or Parking Lots
- Conservation Areas NO Operation Permitted or Follow Local Ordinances
- City Riding Allowed on City & County Roads NO RIDING State Roads
- City Riding Only Allowed on County Roads NO RIDING City or State Roads

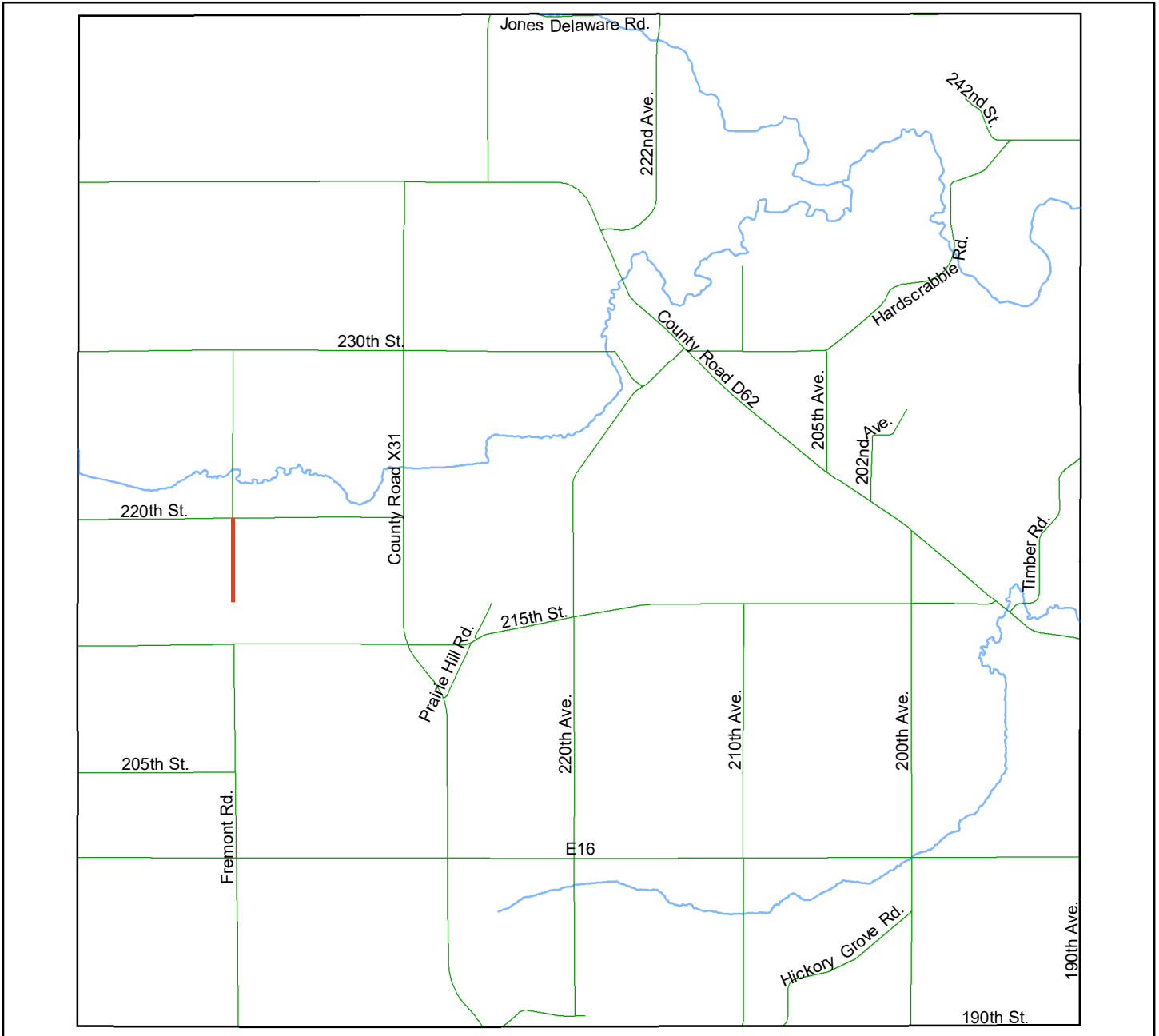
This map does not represent a survey. No liability is assumed for the accuracy of the data delineated herein, either expressed or implied by Jones County or its employees. This map is compiled from official records, including plats, surveys, recorded deeds, and contracts, and only contains information required for local government purposes. See the recorded documents for more detailed legal information.

This map was produced from data maintained in the Jones County Geographic Information System. For further information regarding maps, data sources or the availability of GIS products and services, please contact Jones County GIS at: (319) 462-5303.

Last Updated: June 10, 2019



Jones County, Iowa			
Castle Grove <i>Page 3</i>	Lovell <i>Page 9</i>	Richland <i>Page 12</i>	Washington <i>Page 15</i>
Cass <i>Page 2</i>	Wayne <i>Page 16</i>	Scotch Grove <i>Page 14</i>	Clay <i>Page 4</i>
Fairview <i>Page 5</i>	Jackson <i>Page 8</i>	Madison <i>Page 10</i>	Wyoming <i>Page 17</i>
Greenfield <i>Page 6</i>	Rome <i>Page 13</i>	Hale <i>Page 7</i>	Oxford <i>Page 11</i>




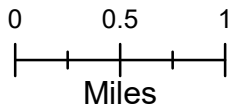
Legend

- NO RIDING
- Approved ATV Route
- Conservation Areas Operation Only where Vehicle Traffic Permitted on Designated Roads &/or Parking Lots
- Conservation Areas NO Operation Permitted or Follow Local Ordinances
- City Riding Allowed on City & County Roads NO RIDING State Roads
- City Riding Only Allowed on County Roads NO RIDING City or State Roads

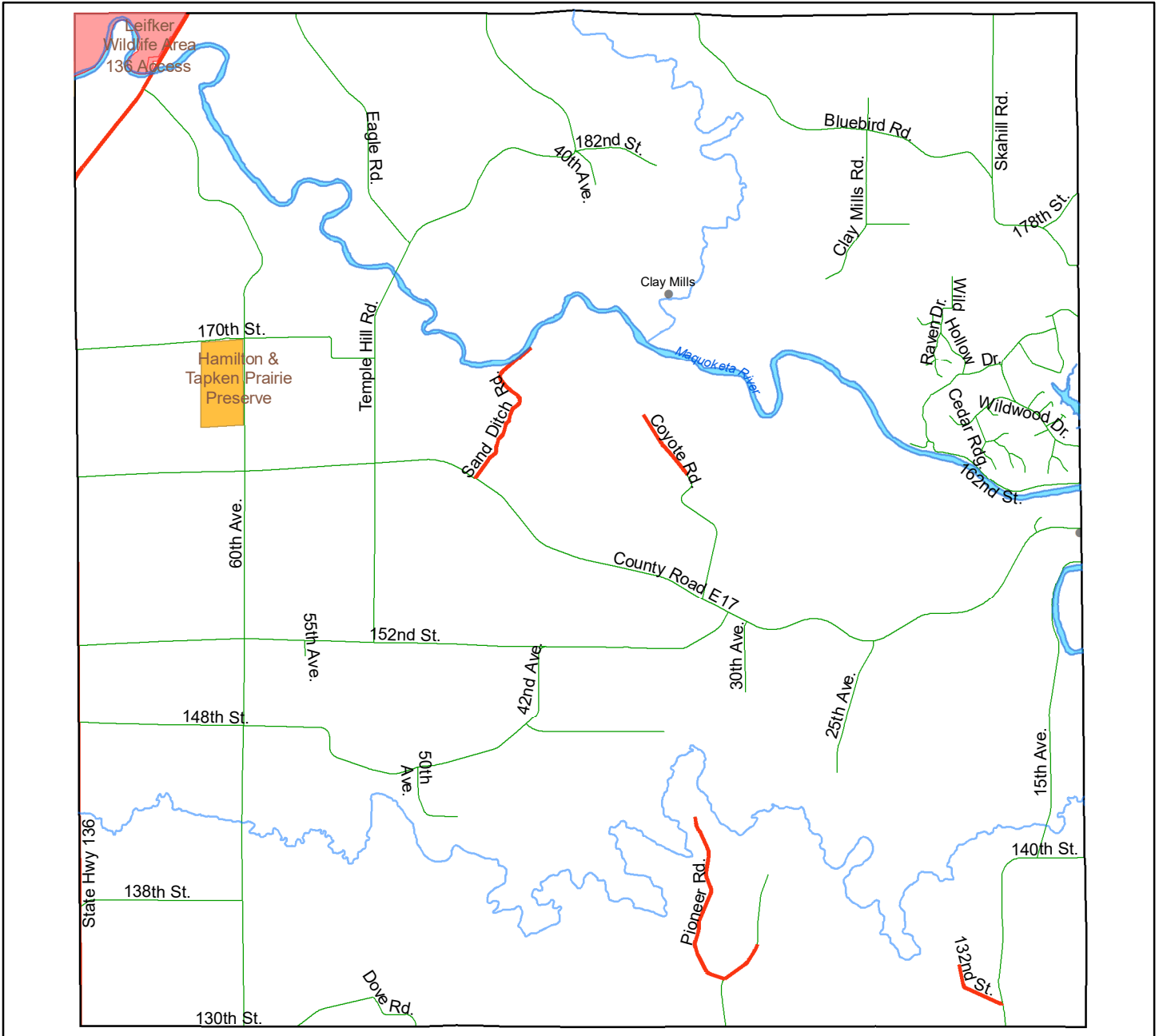
This map does not represent a survey. No liability is assumed for the accuracy of the data delineated herein, either expressed or implied by Jones County or its employees. This map is compiled from official records, including plats, surveys, recorded deeds, and contracts, and only contains information required for local government purposes. See the recorded documents for more detailed legal information.

This map was produced from data maintained in the Jones County Geographic Information System. For further information regarding maps, data sources or the availability of GIS products and services, please contact Jones County GIS at: (319) 462-5303.

Last Updated: June 10, 2019



Jones County, Iowa			
Castle Grove <i>Page 3</i>	Lovell <i>Page 9</i>	Richland <i>Page 12</i>	Washington <i>Page 15</i>
Cass <i>Page 2</i>	Wayne <i>Page 16</i>	Scotch Grove <i>Page 14</i>	Clay <i>Page 4</i>
Fairview <i>Page 5</i>	Jackson <i>Page 8</i>	Madison <i>Page 10</i>	Wyoming <i>Page 17</i>
Greenfield <i>Page 6</i>	Rome <i>Page 13</i>	Hale <i>Page 7</i>	Oxford <i>Page 11</i>



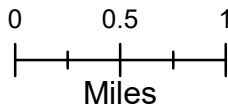
Legend

- NO RIDING
- Approved ATV Route
- Conservation Areas Operation Only where Vehicle Traffic Permitted on Designated Roads &/or Parking Lots
- Conservation Areas NO Operation Permitted or Follow Local Ordinances
- City Riding Allowed on City & County Roads NO RIDING State Roads
- City Riding Only Allowed on County Roads NO RIDING City or State Roads

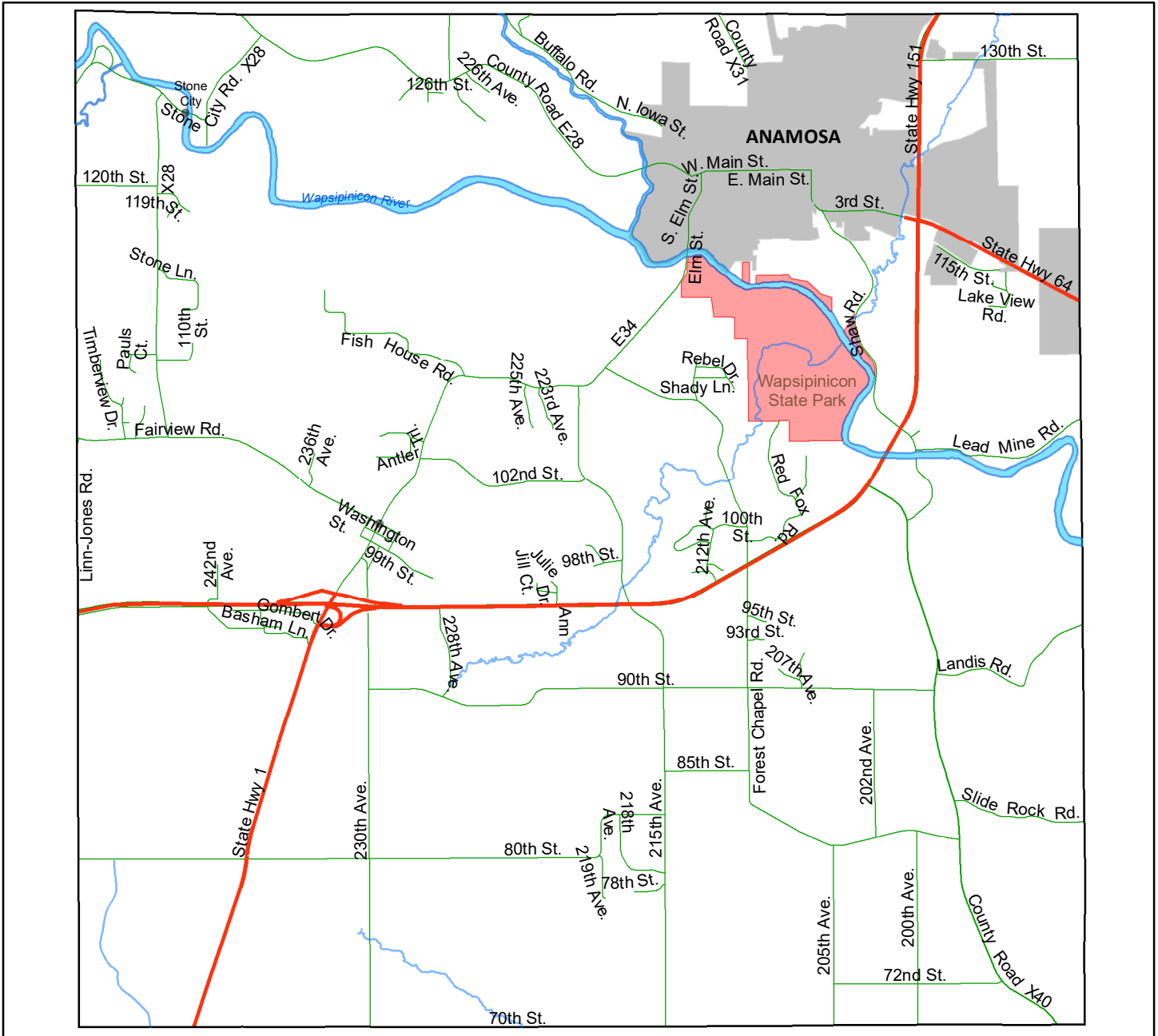
This map does not represent a survey. No liability is assumed for the accuracy of the data delineated herein, either expressed or implied by Jones County or its employees. This map is compiled from official records, including plats, surveys, recorded deeds, and contracts, and only contains information required for local government purposes. See the recorded documents for more detailed legal information.

This map was produced from data maintained in the Jones County Geographic Information System. For further information regarding maps, data sources or the availability of GIS products and services, please contact Jones County GIS at: (319) 462-5303.

Last Updated: June 10, 2019



Jones County, Iowa			
Castle Grove <i>Page 3</i>	Lovell <i>Page 9</i>	Richland <i>Page 12</i>	Washington <i>Page 15</i>
Cass <i>Page 2</i>	Wayne <i>Page 16</i>	Scotch Grove <i>Page 14</i>	Clay <i>Page 4</i>
Fairview <i>Page 5</i>	Jackson <i>Page 8</i>	Madison <i>Page 10</i>	Wyoming <i>Page 17</i>
Greenfield <i>Page 6</i>	Rome <i>Page 13</i>	Hale <i>Page 7</i>	Oxford <i>Page 11</i>




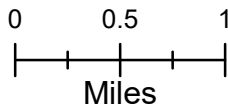
Legend

- NO RIDING
- Approved ATV Route
- Conservation Areas Operation Only where Vehicle Traffic Permitted on Designated Roads &/or Parking Lots
- Conservation Areas NO Operation Permitted or Follow Local Ordinances
- City Riding Allowed on City & County Roads NO RIDING State Roads
- City Riding Only Allowed on County Roads NO RIDING City or State Roads

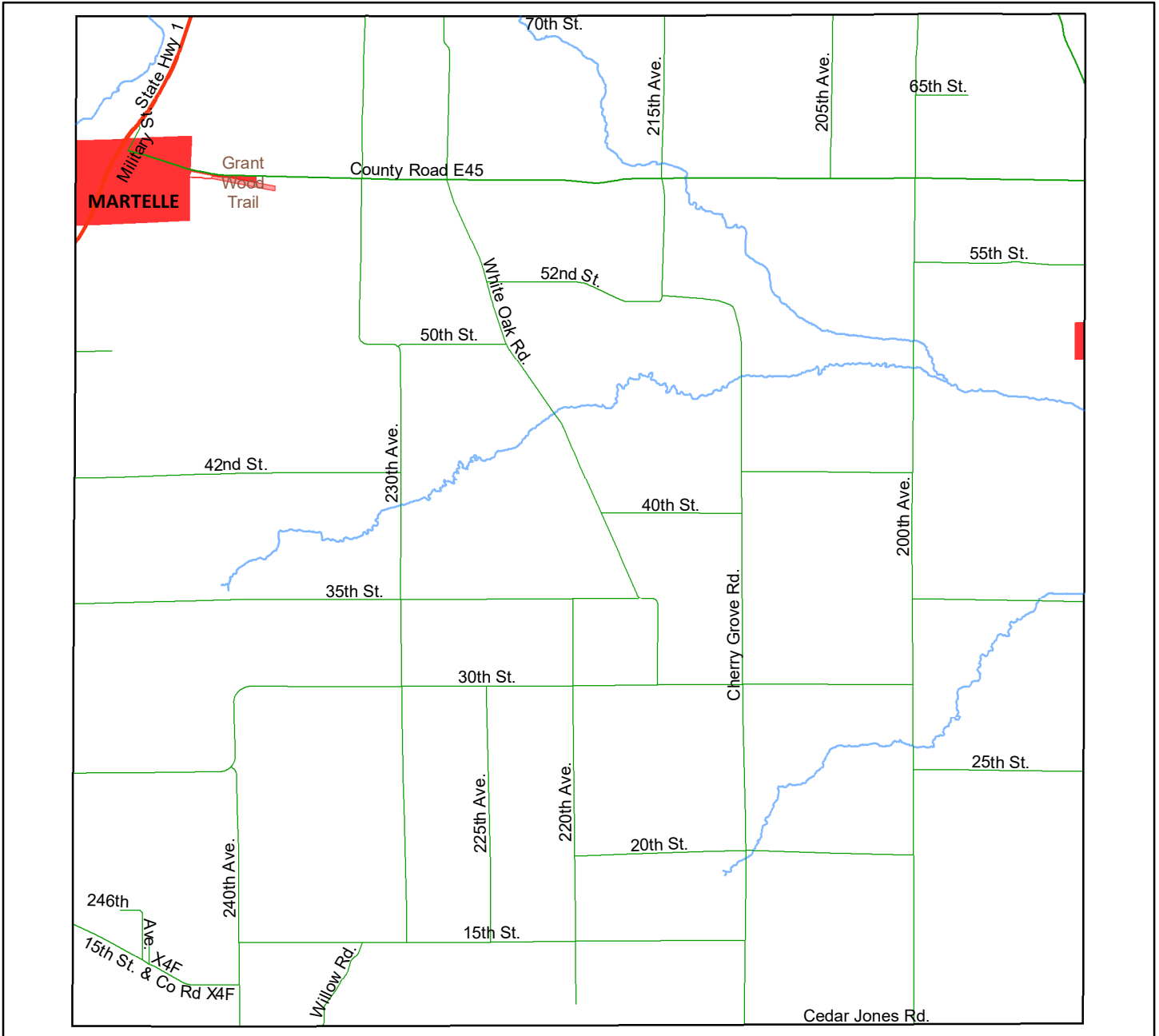
This map does not represent a survey. No liability is assumed for the accuracy of the data delineated herein, either expressed or implied by Jones County or its employees. This map is compiled from official records, including plats, surveys, recorded deeds, and contracts, and only contains information required for local government purposes. See the recorded documents for more detailed legal information.

This map was produced from data maintained in the Jones County Geographic Information System. For further information regarding maps, data sources or the availability of GIS products and services, please contact Jones County GIS at: (319) 462-5303.

Last Updated: June 10, 2019



Jones County, Iowa			
Castle Grove <i>Page 3</i>	Lovell <i>Page 9</i>	Richland <i>Page 12</i>	Washington <i>Page 15</i>
Cass <i>Page 2</i>	Wayne <i>Page 16</i>	Scotch Grove <i>Page 14</i>	Clay <i>Page 4</i>
Fairview <i>Page 5</i>	Jackson <i>Page 8</i>	Madison <i>Page 10</i>	Wyoming <i>Page 17</i>
Greenfield <i>Page 6</i>	Rome <i>Page 13</i>	Hale <i>Page 7</i>	Oxford <i>Page 11</i>




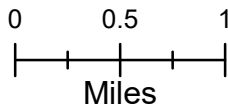
Legend

- NO RIDING
- Approved ATV Route
- Conservation Areas Operation Only where Vehicle Traffic Permitted on Designated Roads &/or Parking Lots
- Conservation Areas NO Operation Permitted or Follow Local Ordinances
- City Riding Allowed on City & County Roads NO RIDING State Roads
- City Riding Only Allowed on County Roads NO RIDING City or State Roads

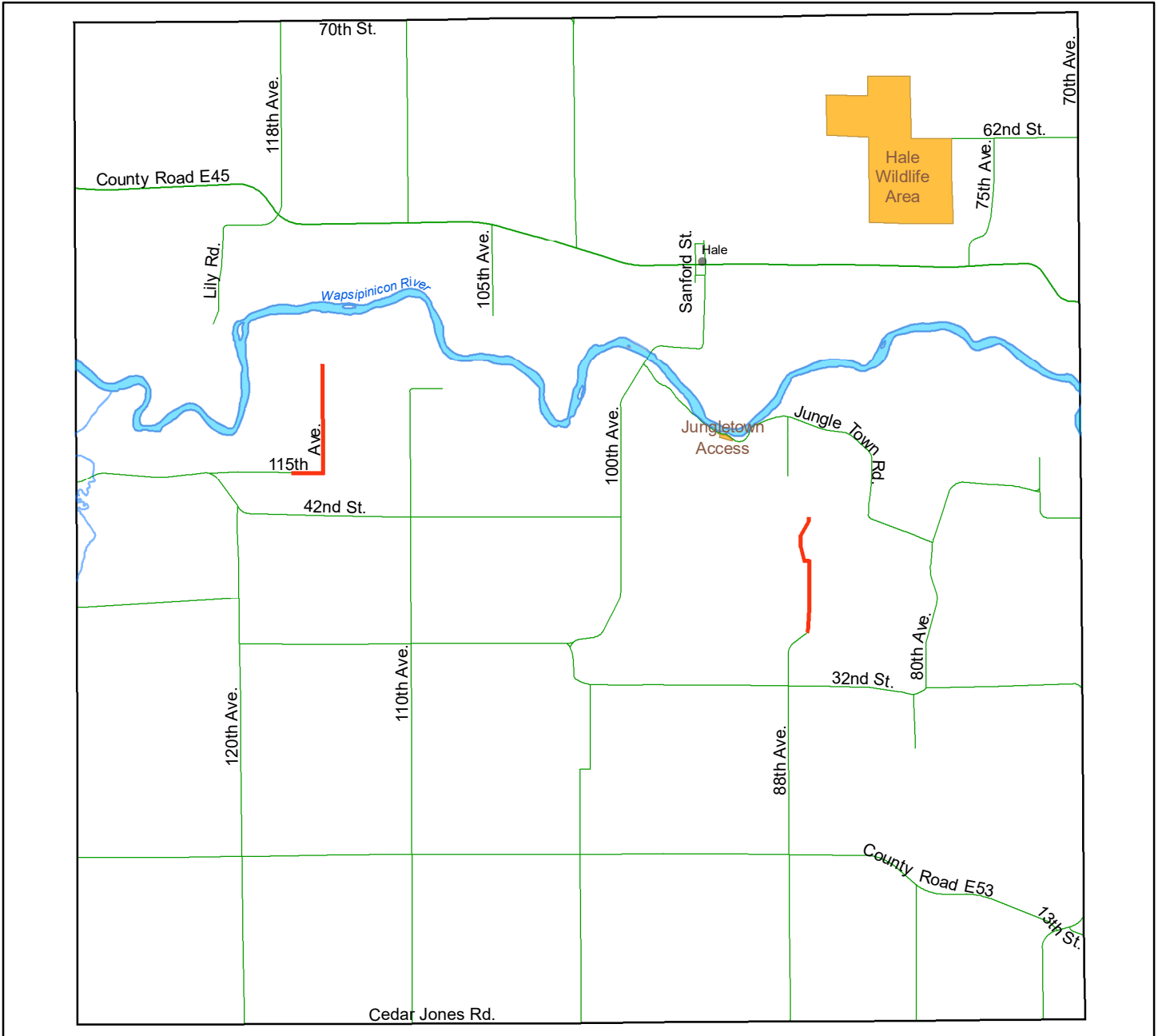
This map does not represent a survey. No liability is assumed for the accuracy of the data delineated herein, either expressed or implied by Jones County or its employees. This map is compiled from official records, including plats, surveys, recorded deeds, and contracts, and only contains information required for local government purposes. See the recorded documents for more detailed legal information.

This map was produced from data maintained in the Jones County Geographic Information System. For further information regarding maps, data sources or the availability of GIS products and services, please contact Jones County GIS at: (319) 462-5303.

Last Updated: June 10, 2019



Jones County, Iowa			
Castle Grove <i>Page 3</i>	Lovell <i>Page 9</i>	Richland <i>Page 12</i>	Washington <i>Page 15</i>
Cass <i>Page 2</i>	Wayne <i>Page 16</i>	Scotch Grove <i>Page 14</i>	Clay <i>Page 4</i>
Fairview <i>Page 5</i>	Jackson <i>Page 8</i>	Madison <i>Page 10</i>	Wyoming <i>Page 17</i>
Greenfield <i>Page 6</i>	Rome <i>Page 13</i>	Hale <i>Page 7</i>	Oxford <i>Page 11</i>




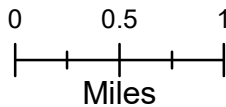
Legend

- NO RIDING
- Approved ATV Route
- Conservation Areas Operation Only where Vehicle Traffic Permitted on Designated Roads &/or Parking Lots
- Conservation Areas NO Operation Permitted or Follow Local Ordinances
- City Riding Allowed on City & County Roads NO RIDING State Roads
- City Riding Only Allowed on County Roads NO RIDING City or State Roads

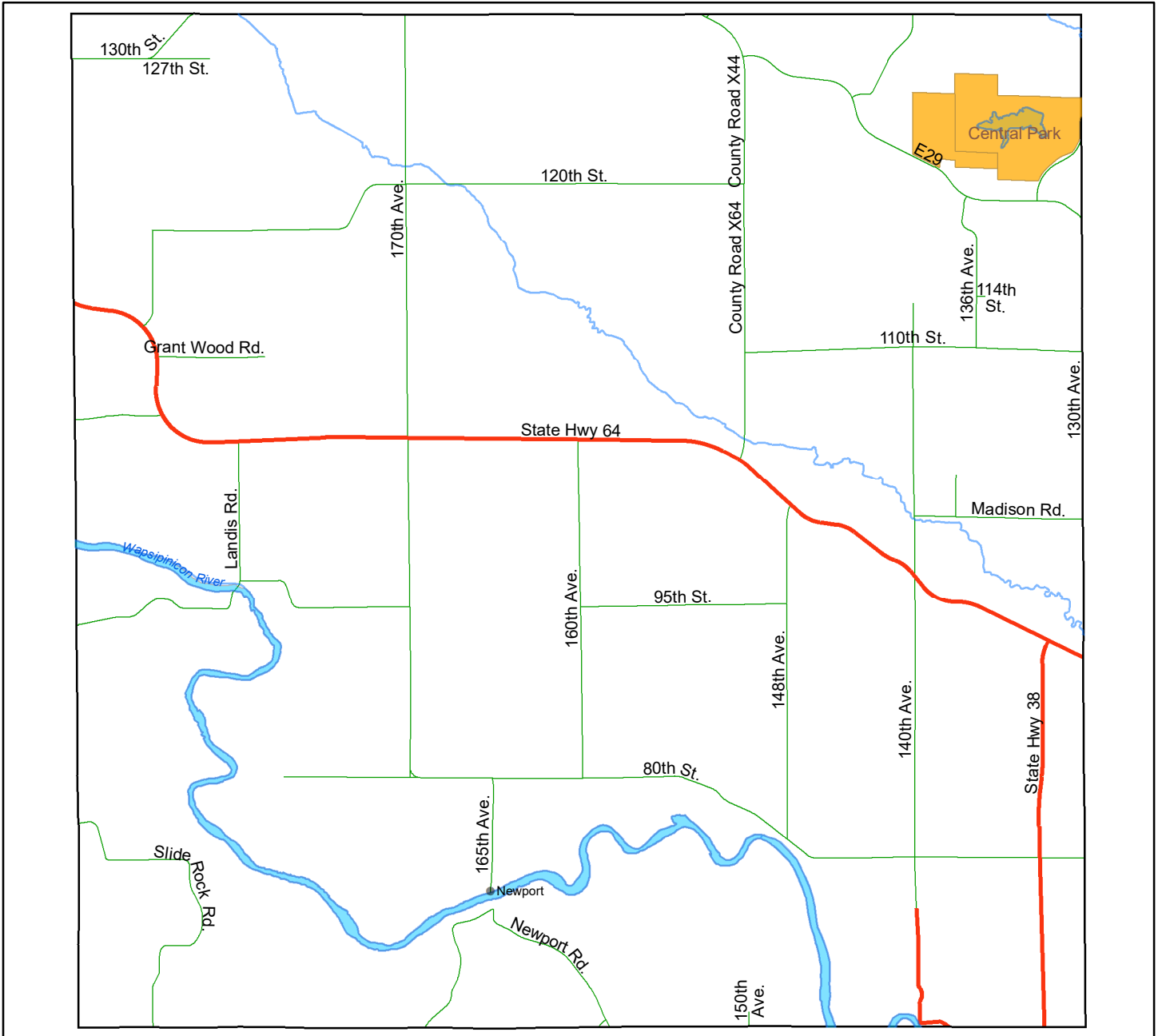
This map does not represent a survey. No liability is assumed for the accuracy of the data delineated herein, either expressed or implied by Jones County or its employees. This map is compiled from official records, including plats, surveys, recorded deeds, and contracts, and only contains information required for local government purposes. See the recorded documents for more detailed legal information.

This map was produced from data maintained in the Jones County Geographic Information System. For further information regarding maps, data sources or the availability of GIS products and services, please contact Jones County GIS at: (319) 462-5303.

Last Updated: June 10, 2019



Jones County, Iowa			
Castle Grove <i>Page 3</i>	Lovell <i>Page 9</i>	Richland <i>Page 12</i>	Washington <i>Page 15</i>
Cass <i>Page 2</i>	Wayne <i>Page 16</i>	Scotch Grove <i>Page 14</i>	Clay <i>Page 4</i>
Fairview <i>Page 5</i>	Jackson <i>Page 8</i>	Madison <i>Page 10</i>	Wyoming <i>Page 17</i>
Greenfield <i>Page 6</i>	Rome <i>Page 13</i>	Hale <i>Page 7</i>	Oxford <i>Page 11</i>




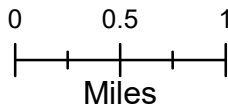
Legend

- NO RIDING
- Approved ATV Route
- Conservation Areas Operation Only where Vehicle Traffic Permitted on Designated Roads &/or Parking Lots
- Conservation Areas NO Operation Permitted or Follow Local Ordinances
- City Riding Allowed on City & County Roads NO RIDING State Roads
- City Riding Only Allowed on County Roads NO RIDING City or State Roads

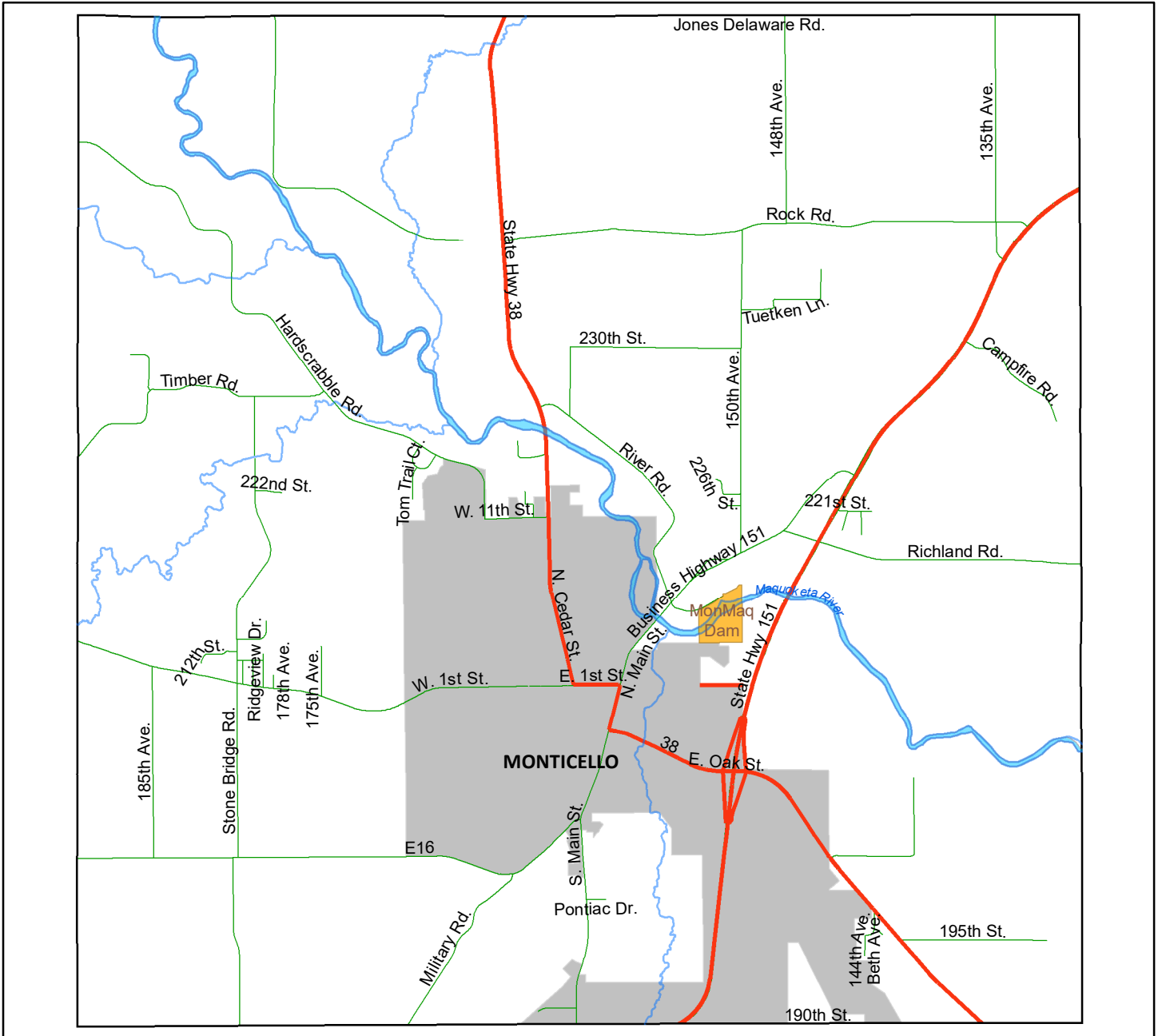
This map does not represent a survey. No liability is assumed for the accuracy of the data delineated herein, either expressed or implied by Jones County or its employees. This map is compiled from official records, including plats, surveys, recorded deeds, and contracts, and only contains information required for local government purposes. See the recorded documents for more detailed legal information.

This map was produced from data maintained in the Jones County Geographic Information System. For further information regarding maps, data sources or the availability of GIS products and services, please contact Jones County GIS at: (319) 462-5303.

Last Updated: June 10, 2019



Jones County, Iowa			
Castle Grove <i>Page 3</i>	Lovell <i>Page 9</i>	Richland <i>Page 12</i>	Washington <i>Page 15</i>
Cass <i>Page 2</i>	Wayne <i>Page 16</i>	Scotch Grove <i>Page 14</i>	Clay <i>Page 4</i>
Fairview <i>Page 5</i>	Jackson <i>Page 8</i>	Madison <i>Page 10</i>	Wyoming <i>Page 17</i>
Greenfield <i>Page 6</i>	Rome <i>Page 13</i>	Hale <i>Page 7</i>	Oxford <i>Page 11</i>




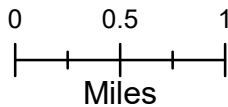
Legend

- NO RIDING
- Approved ATV Route
- Conservation Areas Operation Only where Vehicle Traffic Permitted on Designated Roads &/or Parking Lots
- Conservation Areas NO Operation Permitted or Follow Local Ordinances
- City Riding Allowed on City & County Roads NO RIDING State Roads
- City Riding Only Allowed on County Roads NO RIDING City or State Roads

This map does not represent a survey. No liability is assumed for the accuracy of the data delineated herein, either expressed or implied by Jones County or its employees. This map is compiled from official records, including plats, surveys, recorded deeds, and contracts, and only contains information required for local government purposes. See the recorded documents for more detailed legal information.

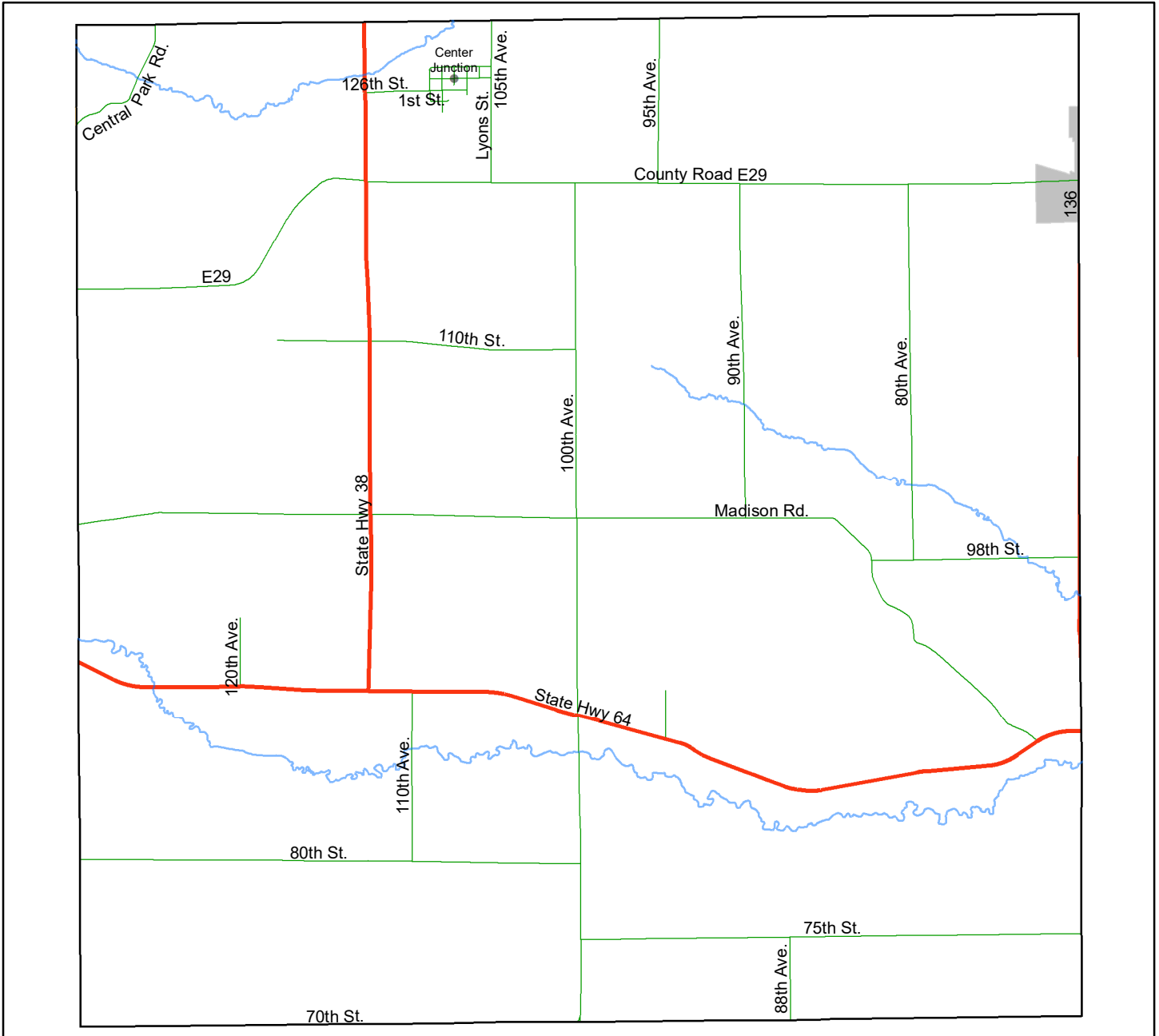
This map was produced from data maintained in the Jones County Geographic Information System. For further information regarding maps, data sources or the availability of GIS products and services, please contact Jones County GIS at: (319) 462-5303.

Last Updated: June 10, 2019



Jones County, Iowa			
Castle Grove <i>Page 3</i>	Lovell <i>Page 9</i>	Richland <i>Page 12</i>	Washington <i>Page 15</i>
Cass <i>Page 2</i>	Wayne <i>Page 16</i>	Scotch Grove <i>Page 14</i>	Clay <i>Page 4</i>
Fairview <i>Page 5</i>	Jackson <i>Page 8</i>	Madison <i>Page 10</i>	Wyoming <i>Page 17</i>
Greenfield <i>Page 6</i>	Rome <i>Page 13</i>	Hale <i>Page 7</i>	Oxford <i>Page 11</i>

Township of Madison




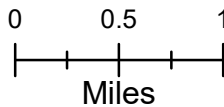
Legend

- NO RIDING
- Approved ATV Route
- Conservation Areas Operation Only where Vehicle Traffic Permitted on Designated Roads &/or Parking Lots
- Conservation Areas NO Operation Permitted or Follow Local Ordinances
- City Riding Allowed on City & County Roads NO RIDING State Roads
- City Riding Only Allowed on County Roads NO RIDING City or State Roads

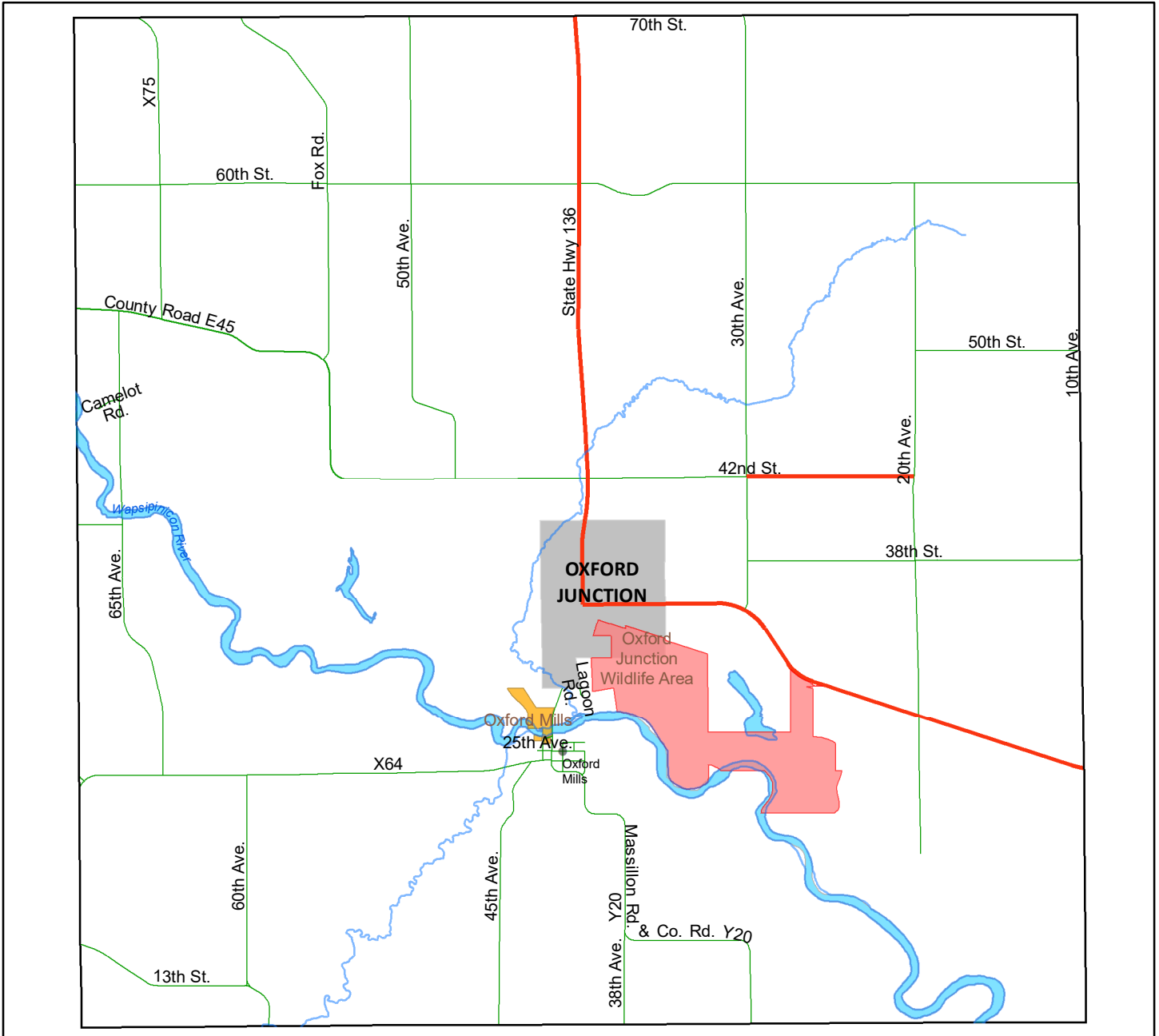
This map does not represent a survey. No liability is assumed for the accuracy of the data delineated herein, either expressed or implied by Jones County or its employees. This map is compiled from official records, including plats, surveys, recorded deeds, and contracts, and only contains information required for local government purposes. See the recorded documents for more detailed legal information.

This map was produced from data maintained in the Jones County Geographic Information System. For further information regarding maps, data sources or the availability of GIS products and services, please contact Jones County GIS at: (319) 462-5303.

Last Updated: June 10, 2019



Jones County, Iowa			
Castle Grove <i>Page 3</i>	Lovell <i>Page 9</i>	Richland <i>Page 12</i>	Washington <i>Page 15</i>
Cass <i>Page 2</i>	Wayne <i>Page 16</i>	Scotch Grove <i>Page 14</i>	Clay <i>Page 4</i>
Fairview <i>Page 5</i>	Jackson <i>Page 8</i>	Madison <i>Page 10</i>	Wyoming <i>Page 17</i>
Greenfield <i>Page 6</i>	Rome <i>Page 13</i>	Hale <i>Page 7</i>	Oxford <i>Page 11</i>




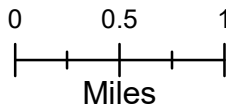
Legend

- NO RIDING
- Approved ATV Route
- Conservation Areas Operation Only where Vehicle Traffic Permitted on Designated Roads &/or Parking Lots
- Conservation Areas NO Operation Permitted or Follow Local Ordinances
- City Riding Allowed on City & County Roads NO RIDING State Roads
- City Riding Only Allowed on County Roads NO RIDING City or State Roads

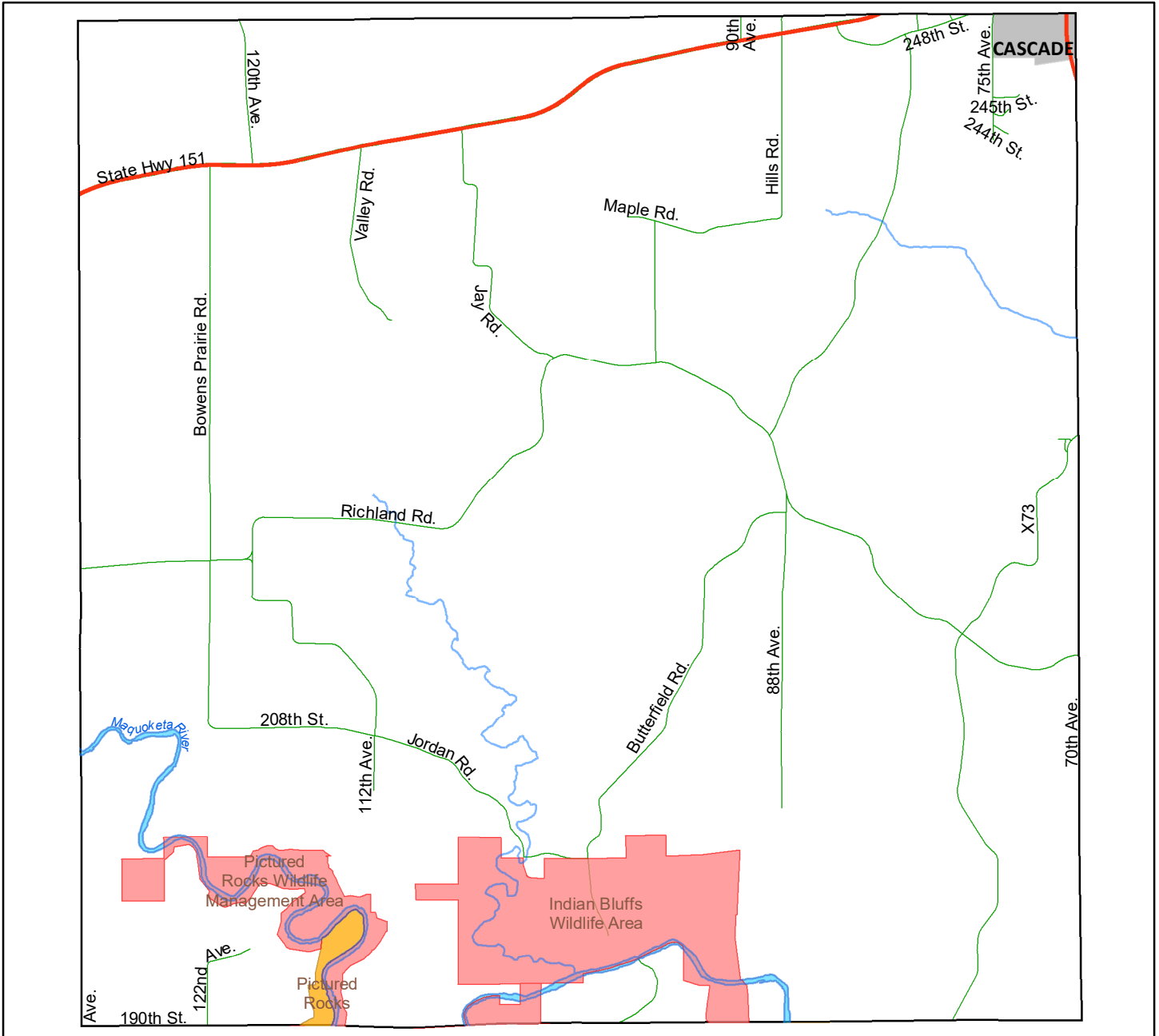
This map does not represent a survey. No liability is assumed for the accuracy of the data delineated herein, either expressed or implied by Jones County or its employees. This map is compiled from official records, including plats, surveys, recorded deeds, and contracts, and only contains information required for local government purposes. See the recorded documents for more detailed legal information.

This map was produced from data maintained in the Jones County Geographic Information System. For further information regarding maps, data sources or the availability of GIS products and services, please contact Jones County GIS at (319) 462-5303.

Last Updated: June 10, 2019



Jones County, Iowa			
Castle Grove <i>Page 3</i>	Lovell <i>Page 9</i>	Richland <i>Page 12</i>	Washington <i>Page 15</i>
Cass <i>Page 2</i>	Wayne <i>Page 16</i>	Scotch Grove <i>Page 14</i>	Clay <i>Page 4</i>
Fairview <i>Page 5</i>	Jackson <i>Page 8</i>	Madison <i>Page 10</i>	Wyoming <i>Page 17</i>
Greenfield <i>Page 6</i>	Rome <i>Page 13</i>	Hale <i>Page 7</i>	Oxford <i>Page 11</i>



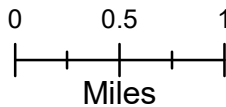
Legend

- NO RIDING
- Approved ATV Route
- Conservation Areas Operation Only where Vehicle Traffic Permitted on Designated Roads &/or Parking Lots
- Conservation Areas NO Operation Permitted or Follow Local Ordinances
- City Riding Allowed on City & County Roads NO RIDING State Roads
- City Riding Only Allowed on County Roads NO RIDING City or State Roads

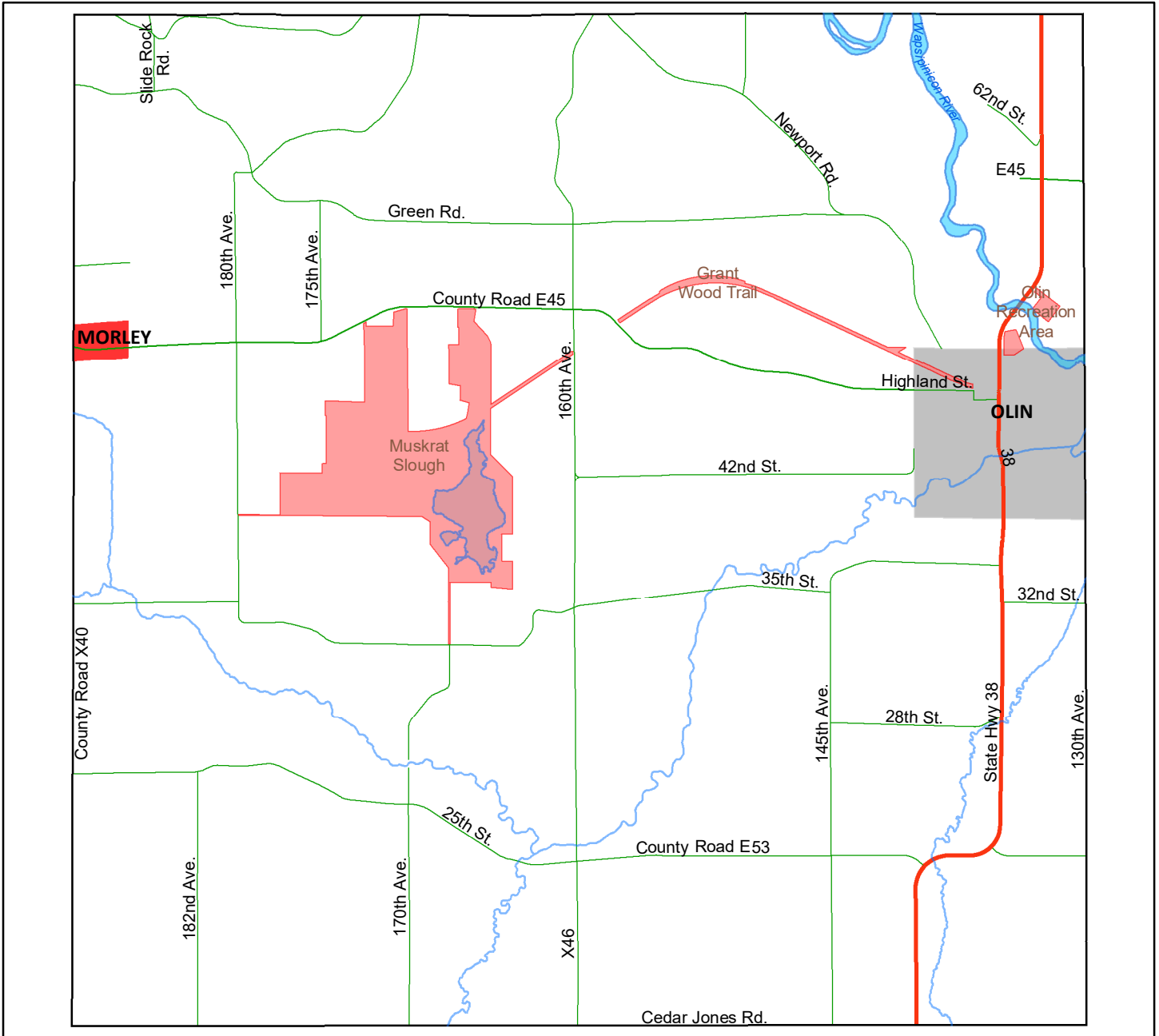
This map does not represent a survey. No liability is assumed for the accuracy of the data delineated herein, either expressed or implied by Jones County or its employees. This map is compiled from official records, including plats, surveys, recorded deeds, and contracts, and only contains information required for local government purposes. See the recorded documents for more detailed legal information.

This map was produced from data maintained in the Jones County Geographic Information System. For further information regarding maps, data sources or the availability of GIS products and services, please contact Jones County GIS at: (319) 462-5303.

Last Updated: June 10, 2019



Jones County, Iowa			
Castle Grove <i>Page 3</i>	Lovell <i>Page 9</i>	Richland <i>Page 12</i>	Washington <i>Page 15</i>
Cass <i>Page 2</i>	Wayne <i>Page 16</i>	Scotch Grove <i>Page 14</i>	Clay <i>Page 4</i>
Fairview <i>Page 5</i>	Jackson <i>Page 8</i>	Madison <i>Page 10</i>	Wyoming <i>Page 17</i>
Greenfield <i>Page 6</i>	Rome <i>Page 13</i>	Hale <i>Page 7</i>	Oxford <i>Page 11</i>




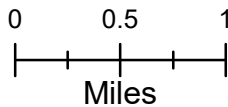
Legend

- NO RIDING
- Approved ATV Route
- Conservation Areas Operation Only where Vehicle Traffic Permitted on Designated Roads &/or Parking Lots
- Conservation Areas NO Operation Permitted or Follow Local Ordinances
- City Riding Allowed on City & County Roads NO RIDING State Roads
- City Riding Only Allowed on County Roads NO RIDING City or State Roads

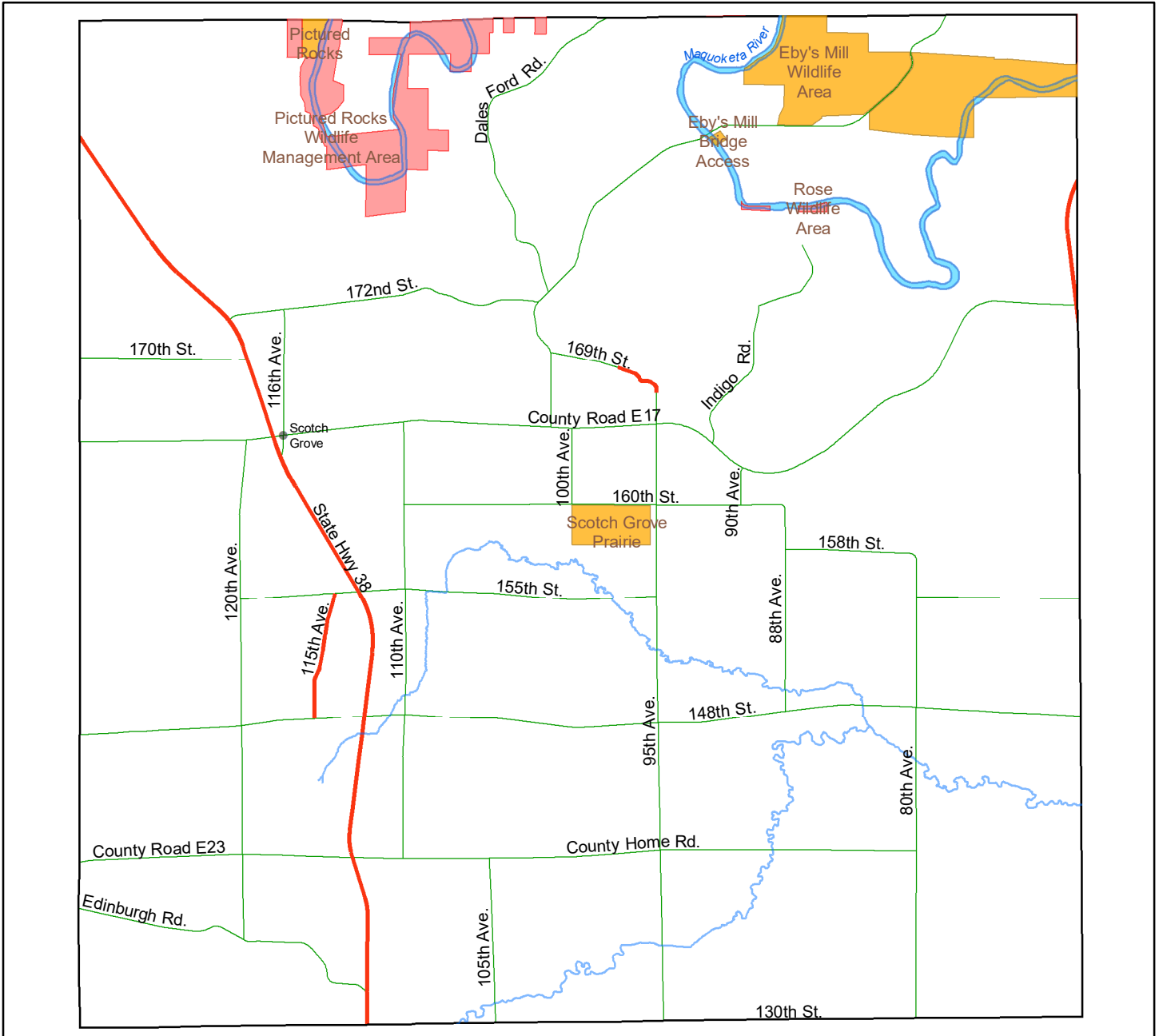
This map does not represent a survey. No liability is assumed for the accuracy of the data delineated herein, either expressed or implied by Jones County or its employees. This map is compiled from official records, including plats, surveys, recorded deeds, and contracts, and only contains information required for local government purposes. See the recorded documents for more detailed legal information.

This map was produced from data maintained in the Jones County Geographic Information System. For further information regarding maps, data sources or the availability of GIS products and services, please contact Jones County GIS at: (319) 462-5303.

Last Updated: June 10, 2019



Jones County, Iowa			
Castle Grove <i>Page 3</i>	Lovell <i>Page 9</i>	Richland <i>Page 12</i>	Washington <i>Page 15</i>
Cass <i>Page 2</i>	Wayne <i>Page 16</i>	Scotch Grove <i>Page 14</i>	Clay <i>Page 4</i>
Fairview <i>Page 5</i>	Jackson <i>Page 8</i>	Madison <i>Page 10</i>	Wyoming <i>Page 17</i>
Greenfield <i>Page 6</i>	Rome <i>Page 13</i>	Hale <i>Page 7</i>	Oxford <i>Page 11</i>




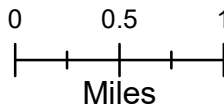
Legend

- NO RIDING
- Approved ATV Route
- Conservation Areas Operation Only where Vehicle Traffic Permitted on Designated Roads &/or Parking Lots
- Conservation Areas NO Operation Permitted or Follow Local Ordinances
- City Riding Allowed on City & County Roads NO RIDING State Roads
- City Riding Only Allowed on County Roads NO RIDING City or State Roads

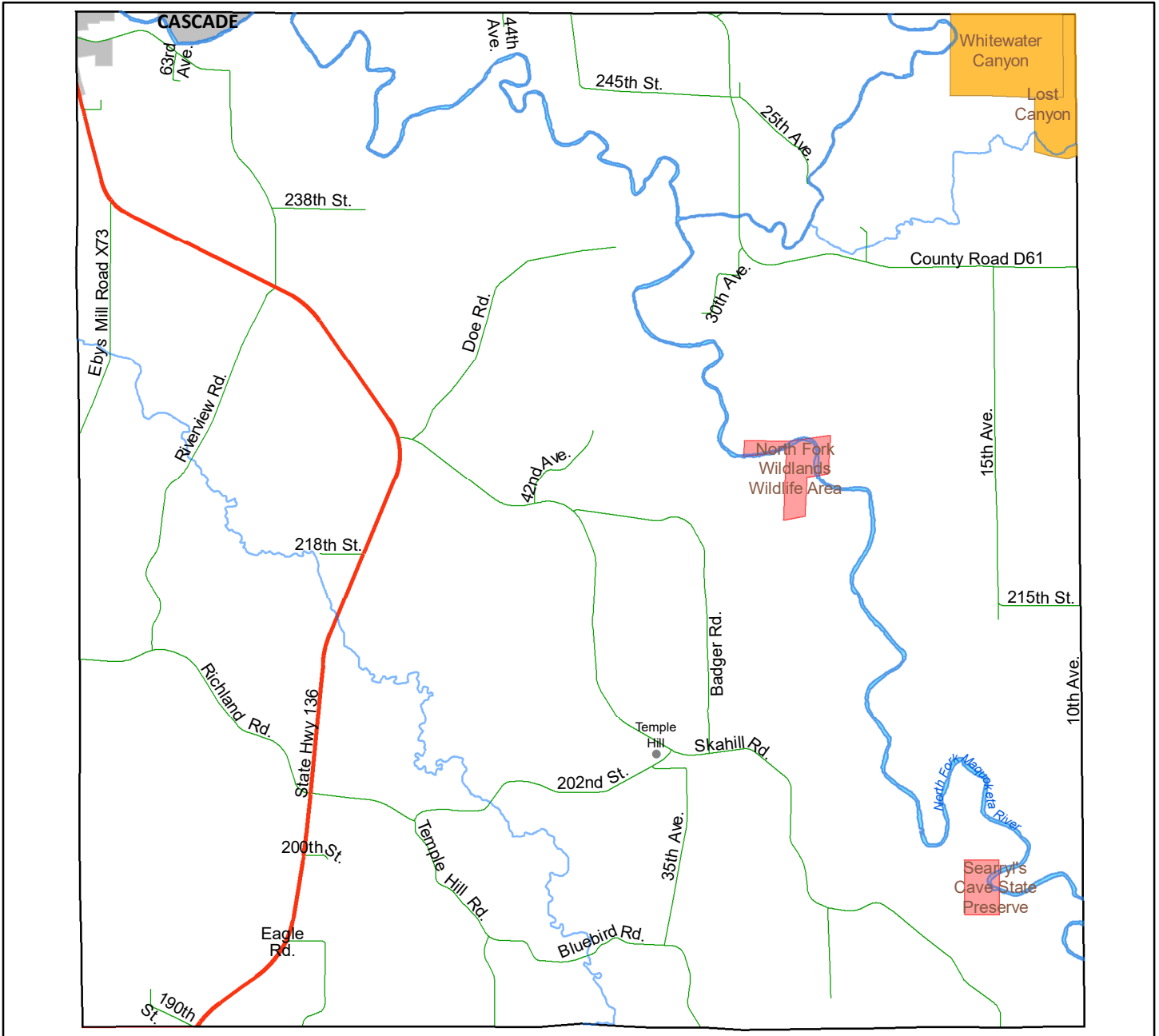
This map does not represent a survey. No liability is assumed for the accuracy of the data delineated herein, either expressed or implied by Jones County or its employees. This map is compiled from official records, including plats, surveys, recorded deeds, and contracts, and only contains information required for local government purposes. See the recorded documents for more detailed legal information.

This map was produced from data maintained in the Jones County Geographic Information System. For further information regarding maps, data sources or the availability of GIS products and services, please contact Jones County GIS at: (319) 462-5303.

Last Updated: June 10, 2019



Jones County, Iowa			
Castle Grove <i>Page 3</i>	Lovell <i>Page 9</i>	Richland <i>Page 12</i>	Washington <i>Page 15</i>
Cass <i>Page 2</i>	Wayne <i>Page 16</i>	Scotch Grove <i>Page 14</i>	Clay <i>Page 4</i>
Fairview <i>Page 5</i>	Jackson <i>Page 8</i>	Madison <i>Page 10</i>	Wyoming <i>Page 17</i>
Greenfield <i>Page 6</i>	Rome <i>Page 13</i>	Hale <i>Page 7</i>	Oxford <i>Page 11</i>




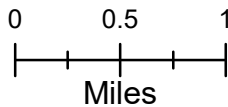
Legend

- NO RIDING
- Approved ATV Route
- Conservation Areas Operation Only where Vehicle Traffic Permitted on Designated Roads &/or Parking Lots
- Conservation Areas NO Operation Permitted or Follow Local Ordinances
- City Riding Allowed on City & County Roads NO RIDING State Roads
- City Riding Only Allowed on County Roads NO RIDING City or State Roads

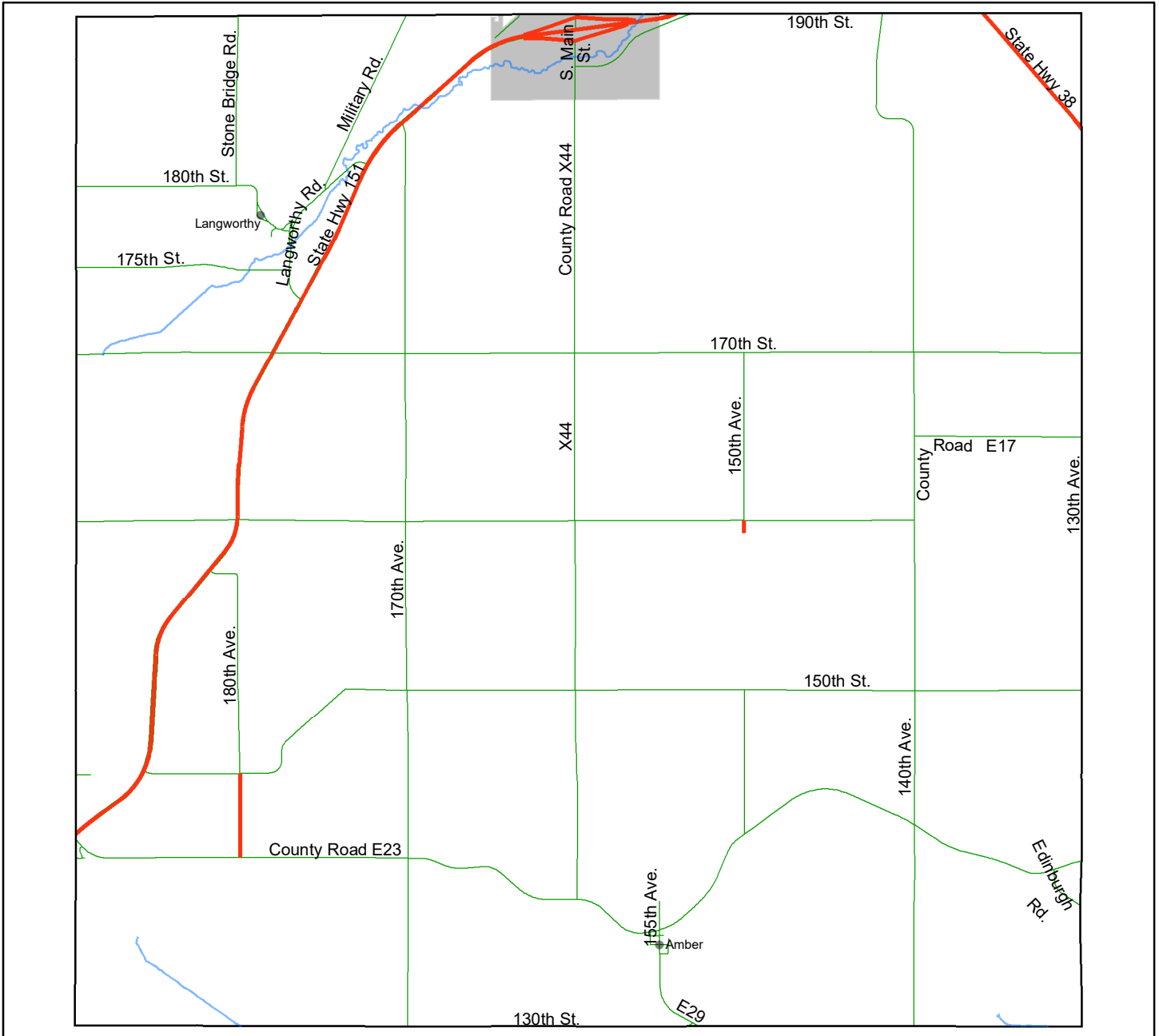
This map does not represent a survey. No liability is assumed for the accuracy of the data delineated herein, either expressed or implied by Jones County or its employees. This map is compiled from official records, including plats, surveys, recorded deeds, and contracts, and only contains information required for local government purposes. See the recorded documents for more detailed legal information.

This map was produced from data maintained in the Jones County Geographic Information System. For further information regarding maps, data sources or the availability of GIS products and services, please contact Jones County GIS at: (319) 462-5303.

Last Updated: June 10, 2019



Jones County, Iowa			
Castle Grove <i>Page 3</i>	Lovell <i>Page 9</i>	Richland <i>Page 12</i>	Washington <i>Page 15</i>
Cass <i>Page 2</i>	Wayne <i>Page 16</i>	Scotch Grove <i>Page 14</i>	Clay <i>Page 4</i>
Fairview <i>Page 5</i>	Jackson <i>Page 8</i>	Madison <i>Page 10</i>	Wyoming <i>Page 17</i>
Greenfield <i>Page 6</i>	Rome <i>Page 13</i>	Hale <i>Page 7</i>	Oxford <i>Page 11</i>




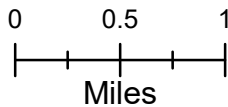
Legend

- NO RIDING
- Approved ATV Route
- Conservation Areas Operation Only where Vehicle Traffic Permitted on Designated Roads &/or Parking Lots
- Conservation Areas NO Operation Permitted or Follow Local Ordinances
- City Riding Allowed on City & County Roads NO RIDING State Roads
- City Riding Only Allowed on County Roads NO RIDING City or State Roads

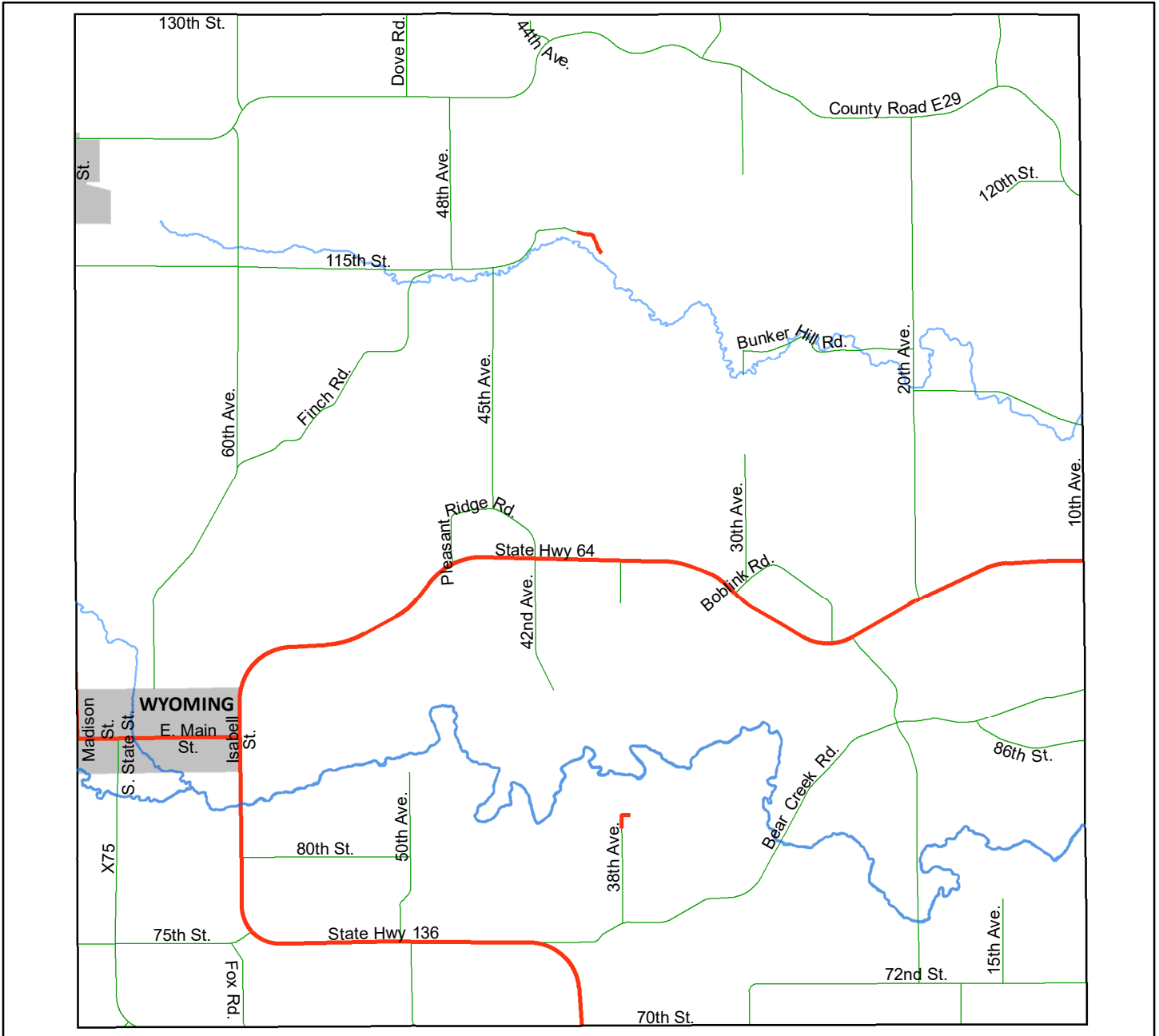
This map does not represent a survey. No liability is assumed for the accuracy of the data delineated herein, either expressed or implied by Jones County or its employees. This map is compiled from official records, including plats, surveys, recorded deeds, and contracts, and only contains information required for local government purposes. See the recorded documents for more detailed legal information.

This map was produced from data maintained in the Jones County Geographic Information System. For further information regarding maps, data sources or the availability of GIS products and services, please contact Jones County GIS at: (319) 462-5303.

Last Updated: June 10, 2019



Jones County, Iowa			
Castle Grove <i>Page 3</i>	Lovell <i>Page 9</i>	Richland <i>Page 12</i>	Washington <i>Page 15</i>
Cass <i>Page 2</i>	Wayne <i>Page 16</i>	Scotch Grove <i>Page 14</i>	Clay <i>Page 4</i>
Fairview <i>Page 5</i>	Jackson <i>Page 8</i>	Madison <i>Page 10</i>	Wyoming <i>Page 17</i>
Greenfield <i>Page 6</i>	Rome <i>Page 13</i>	Hale <i>Page 7</i>	Oxford <i>Page 11</i>




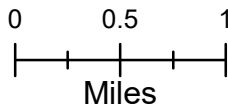
Legend

- NO RIDING
- Approved ATV Route
- Conservation Areas Operation Only where Vehicle Traffic Permitted on Designated Roads &/or Parking Lots
- Conservation Areas NO Operation Permitted or Follow Local Ordinances
- City Riding Allowed on City & County Roads NO RIDING State Roads
- City Riding Only Allowed on County Roads NO RIDING City or State Roads

This map does not represent a survey. No liability is assumed for the accuracy of the data delineated herein, either expressed or implied by Jones County or its employees. This map is compiled from official records, including plats, surveys, recorded deeds, and contracts, and only contains information required for local government purposes. See the recorded documents for more detailed legal information.

This map was produced from data maintained in the Jones County Geographic Information System. For further information regarding maps, data sources or the availability of GIS products and services, please contact Jones County GIS at: (319) 462-5303.

Last Updated: June 10, 2019



Jones County, Iowa			
Castle Grove Page 3	Lovell Page 9	Richland Page 12	Washington Page 15
Cass Page 2	Wayne Page 16	Scotch Grove Page 14	Clay Page 4
Fairview Page 5	Jackson Page 8	Madison Page 10	Wyoming Page 17
Greenfield Page 6	Rome Page 13	Hale Page 7	Oxford Page 11