

COPY

Jones County Marie Krutzfield
Fee Book 2011 0936
04/08/2011 @0954AM # Pages 1
ZSC SEC COR CERT
Total Fees: \$9.00

RETURN TO &
PREPARED BY: LEO P. BONIFAZI SCHNOOR-BONIFAZI ENGINEERING & SURVEYING LC, 2750 FIRST AVE. NE, STE. 110, CEDAR RAPIDS, IA 52402 319-298-8888

UNITED STATES PUBLIC LAND SURVEY CORNER CERTIFICATE

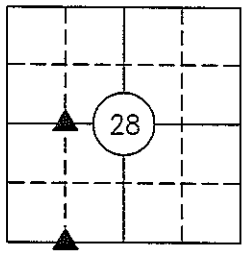
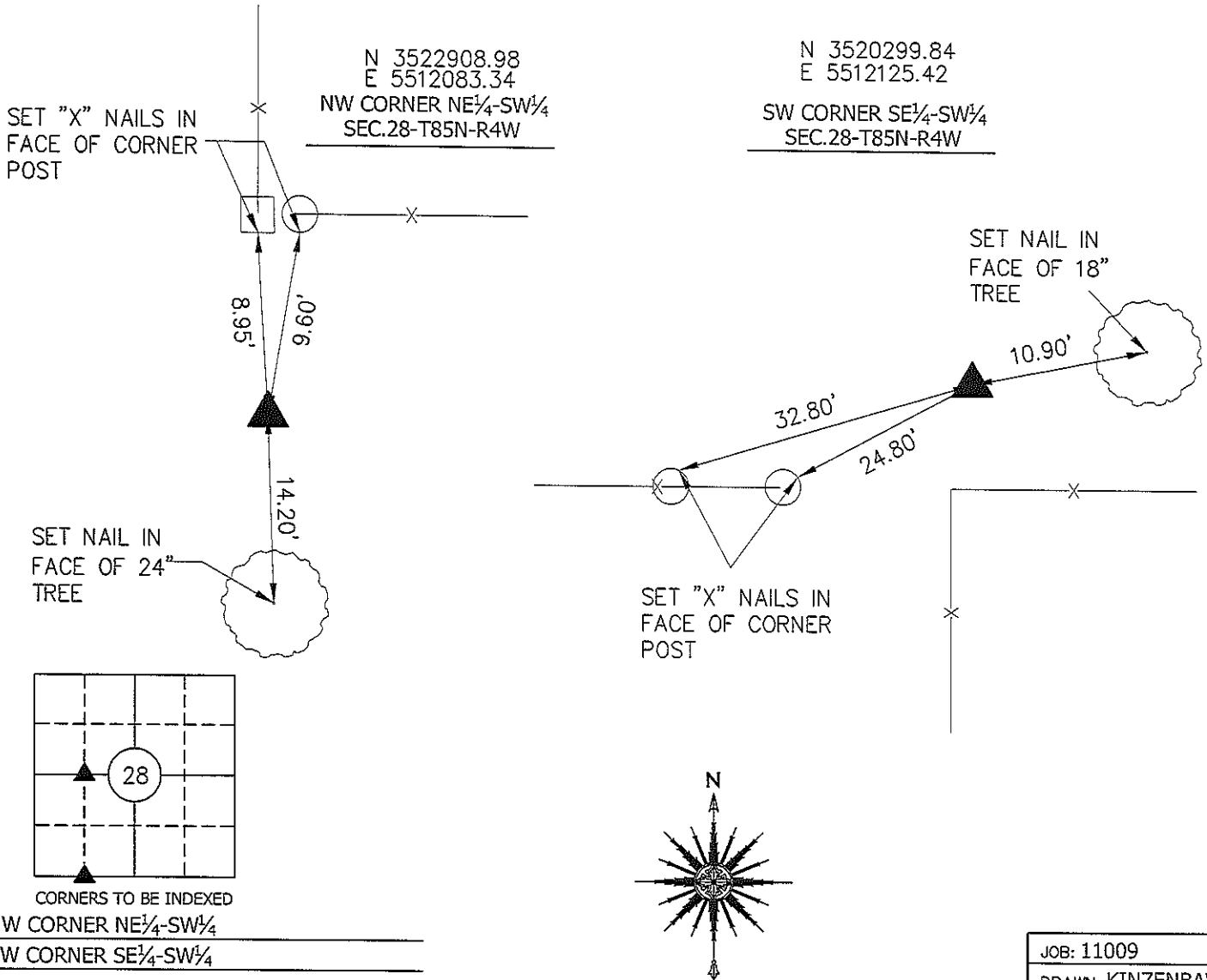
Land Survey Monuments Situated in Section 28, Township 85 North, Range 4W of the Fifth Principal Meridian, JONES County, Iowa.

Reason for filing: a. No certificate of record found. b. Monument or ties found differ from record. c. Replaced section corner.

NW CORNER NE $\frac{1}{4}$ -SW $\frac{1}{4}$ Sec.28-T85-R6W. FOUND IRON ROD WITH YELLOW CAP LS# 7036. USED PLAT OF SURVEY RECORDED IN BOOK K, PAGE 14 TO LOCATE POSITION. NO OTHER MONUMENTS FOUND IN THE AREA.

SW CORNER SE $\frac{1}{4}$ -SW $\frac{1}{4}$ Sec.28-T85-R6W. FOUND $\frac{5}{8}$ " IRON ROD WITH NO CAP. USED PLAT OF SURVEY RECORDED IN BOOK K, PAGE 14 TO LOCATE POSITION. NO OTHER MONUMENTS FOUND IN THE AREA.


COORDINATES SHOWN HEREON ARE NAD 83(1996) IDOT REALTIME NETWORK



CORNERS TO BE INDEXED

NW CORNER NE $\frac{1}{4}$ -SW $\frac{1}{4}$
SW CORNER SE $\frac{1}{4}$ -SW $\frac{1}{4}$

JOB: 11009
DRAWN: KINZENBAW
NOT TO SCALE
DATE: 03-09-2011



I HEREBY CERTIFY THAT THIS LAND SURVEYING DOCUMENT WAS PREPARED AND THE RELATED SURVEY WORK WAS PERFORMED BY ME OR UNDER MY DIRECT PERSONAL SUPERVISION AND THAT I AM A DULY LICENSED LAND SURVEYOR UNDER THE LAWS OF THE STATE OF IOWA.
SIGNATURE: *Leo P. Bonifazi* DATE: 4/7/11
LEO P. BONIFAZI
LICENSE NO. 13480
SHEETS COVERED BY THIS SEAL: *THIS SHEET ONLY*
MY LICENSE RENEWAL DATE IS DECEMBER 31, 2011

SCHNOOR-BONIFAZI
ENGINEERING & SURVEYING, LC
2750 FIRST AVE. NE, STE. 110
CEDAR RAPIDS, IA 52402
(319) 298-8888 (PHONE)
(319) 298-8889 (FAX)
s-b-engineering.com
Schnoor Bonifazi
Engineering & Surveying