

U.S. PUBLIC LAND SURVEY CORNER CERTIFICATE

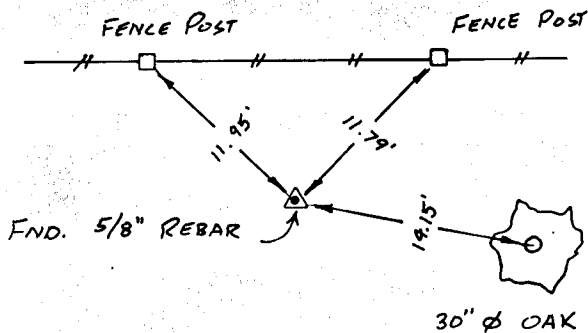
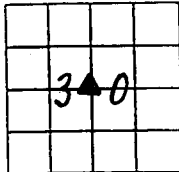
FOR LAND SURVEY MONUMENTS SITUATED IN SECTION 30, TOWNSHIP 85 NORTH, RANGE 4 WEST, OF THE FIFTH PRINCIPAL MERIDIAN, JONES, COUNTY, IOWA.

REASON FOR PREPARING CERTIFICATE:

- A) THERE IS NO CERTIFICATE FOR THE CORNER ON FILE WITH THE RECORDER.
 B) CORNER FOUND DIFFERS FROM PREVIOUSLY RECORDED CERTIFICATE RECORDED IN BOOK ____, AT PAGE ____.

RECOVERY TIE DRAWING

S.W. COR., NE. 1/4 SEC 30-85-4



ALL TIES : "7" NAILS

ON CORNER 10/20/96




MONUMENT DESCRIPTION AND REMARKS :

FOUND 5/8" Ø REBAR W/CAP L.S. # 6581

MONUMENT DESCRIPTION AND REMARKS :

I HEREBY CERTIFY THAT THE CORNER LOCATION(S) SHOWN ON THIS RECORD WERE DETERMINED BY ME OR UNDER MY DIRECT PERSONAL SUPERVISION AND THAT THIS U.S. PUBLIC LAND SURVEY MONUMENT RECORD IS CORRECT AND COMPLETE TO THE BEST OF MY KNOWLEDGE AND BELIEF.



Glen D. Meisner 10-22-96
 GLEN D. MEISNER, PE & LS IA. REG. NO. 8165 DATE
 MY BIENNIAL RENEWAL DATE IS DECEMBER 31, 1997

MONUMENT △ GOVERNMENT CORNER ○ 5/8" TIE PIN SET --- CENTERLINE - - - COSTING FENCE LINE - - - R.O.W. LINE	SHEET TITLE U.S. PUBLIC LAND SURVEY CORNER CERTIFICATE	MMS CONSULTANTS, INC. Iowa City, Iowa 319-351-8282
	PROJECT TITLE BETZER	
QZ NW RR.N.	REG G.D.M.	A G.D.M.
DATE 9-25-96	SCALE NONE	S NO 342
		P NO 3565-001