

655


00 MAR 10 AM 8:43

NO FEE

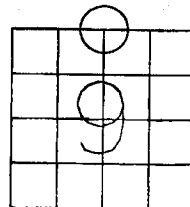
JONES COUNTY ENGINEER, ~~MARIE KRUTZFIELD~~ 64, ANAMOSA, IOWA
 RECORDER

UNITED STATES PUBLIC LAND SURVEY CORNER CERTIFICATE

LAND SURVEY MONUMENTS SITUATED IN SECTION 9, TOWNSHIP 85 NORTH, RANGE 4 WEST OF THE 5TH P.M., JONES COUNTY, IOWA



FD. PK NAIL AT CL
 X-31 & 180TH. RE-
 MONUMENTED WITH
 5/8" RBR AND CAP
 LS 114807 0.03'
 BELOW PAVEMENT
 N1/4-9-85-4




NO SCALE



ON
 Cert

180TH STREET



COUNTY ROAD
 X-31

76.20'

64.55'

171.3'

SET PLASTIC SURVEY DISK IN SIGN POST

SET PLASTIC SURVEY DISK IN POWER POLES

PREVIOUSLY RECORDED IN BOOK N/A, PAGE N/A
 MONUMENT DESCRIPTION AND HOW ESTABLISHED FOUND
PK NAIL AT THE INTERSECTION OF COUNTY X-31 & 180TH
STREET PER HARLOLD DILLON PLAT OF SURVEY AS RECORDED
IN BOOK "N", PAGE 37 AT THE JONES COUNTY RECORDERS
OFFICE. RE-MONUMENTED WITH 5/8" REBAR WITH ORANGE CAP
LS 14807 0.03' BELOW PAVEMENT. (CORNER NOT PREVIOUSLY RECORDED)

I hereby declare that this plat, survey or report was made by me or under my direct personal supervision and that I am a duly registered Land Surveyor under the laws of the State of Iowa.

Signed:

Joseph D. Tjepkes 3-10-2000

Joseph D. Tjepkes L.S. Iowa Reg. No. 14807
 My Registration Renewal Date is December 31, 2000

CORNERS TO BE INDEXED

CORNER	SECTION	TOWNSHIP	RANGE
N- 1/4 COR.	9	85N	4W

JONES COUNTY ENGINEER
 19501 HWY. 64,
 ANAMOSA, IOWA