

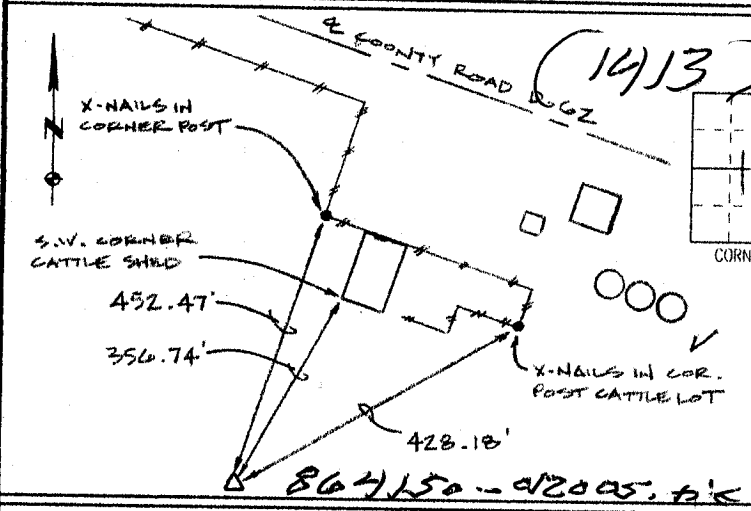
2005 0256
 FILED
 RECORDERS OFFICE
 JONES COUNTY IOWA
 05 JAN 21 AM 10:00
 MARIE KRUTZFIELD
 RECORDER 7.00 pd

PREPARED BY HALL & HALL ENGINEERS, INC. 209 29TH STREET N.E. CEDAR RAPIDS, IOWA 52402 (319) 362-9548

LAND SURVEY MONUMENTS SITUATED IN SECTION 15, TOWNSHIP 86 NORTH,
 RANGE 4 WEST, OF THE FIFTH PRINCIPAL MERIDIAN, JONES COUNTY IOWA.

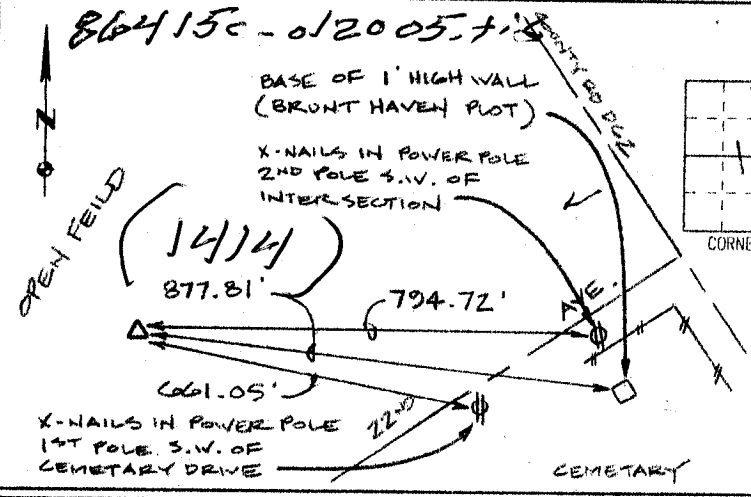
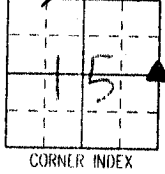
RECOVERY TIE DRAWING

MONUMENT DESCRIPTION AND REMARKS:




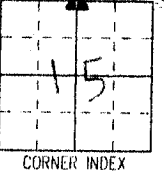
E 1/4 COR. 1/4 1/4, SEC. 15, T86N, R4W

REASON FOR PREPARING CERTIFICATE: B, C OR D
 PREVIOUS BOOK _____, PAGE _____
 SET 1/2" REBAR WITH RED L.S. CAP # 11954



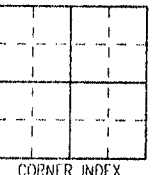
N 1/4 COR. 1/4 1/4, SEC. 15, T86N, R4W

REASON FOR PREPARING CERTIFICATE: B, C OR D
 PREVIOUS BOOK _____, PAGE _____
 SET 1/2" REBAR WITH RED L.S. CAP # 11954 18" DEEP IN OPEN FIELD




___ COR. 1/4 1/4, SEC. , T N, R W

REASON FOR PREPARING CERTIFICATE: A, B, C OR D
 PREVIOUS BOOK _____, PAGE _____



I hereby certify that this land surveying document was prepared and the related survey work was performed by me or under my direct personal supervision and that I am a duly licensed Land Surveyor under the laws of the State of Iowa.
 Signed: Daniel J. Johnson Date: 1-20-05
 Daniel J. Johnson, L.S. 11954
 My license renewal date is December 31, 2006
 Pages or sheets covered by this seal: 1



REASON FOR PREPARING CERTIFICATE:
 A) THERE IS NO CERTIFICATE FOR THE CORNER ON FILE WITH THE RECORDER OF THE COUNTY IN WHICH THE CORNER IS LOCATED.
 B) CORNER POSITION DIFFERS FROM THAT SHOWN IN THE PUBLIC RECORDS OF THE COUNTY IN WHICH THE CORNER IS LOCATED.
 C) THE CORNER MONUMENT HAS BEEN REPLACED OR MODIFIED.
 D) THE REFERENCE TIES REFERRED TO IN AN EXISTING PUBLIC RECORD ARE INCORRECT OR MISSING.

Sheet Title: U.S. PUBLIC LAND SURVEY CORNER CERTIFICATE
 Project Title: JONES COUNTY ROAD D62
 Drawn by: DLK Checked by: DJJ Approved by: DJJ Field Book No: _____ Scale: NONE Date: 5/6/04 Project No: 4972

HALL AND HALL ENGINEERS, INC.
 209 29TH STREET N.E.
 CEDAR RAPIDS, IOWA 52402
 (319) 362-9548

2003 1049
 FILED
 RECORDERS OFFICE
 JONES COUNTY IOWA

03 MAR 13 PM 12:48

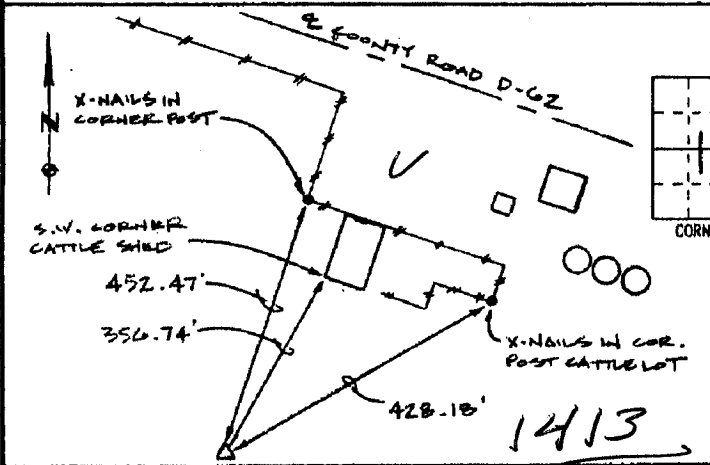
MARIE KRUTZFIELD
 RECORDER *600Pd*

PREPARED BY HALL & HALL ENGINEERS, INC. 209 29TH STREET N.E. CEDAR RAPIDS, IOWA 52402 (319) 362-9548

LAND SURVEY MONUMENTS SITUATED IN SECTION 15, TOWNSHIP 86 NORTH,
 RANGE 4 WEST, OF THE FIFTH PRINCIPAL MERIDIAN, JONES COUNTY IOWA.

RECOVERY TIE DRAWING

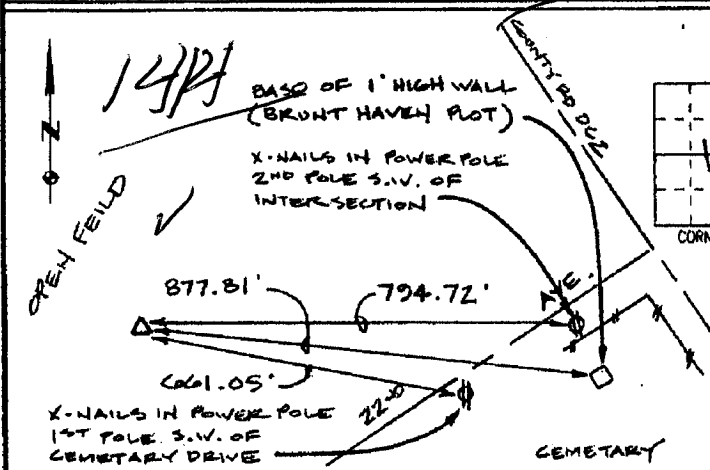
MONUMENT DESCRIPTION AND REMARKS:



E 1/4 COR. 1/4 1/4, SEC. 15, T86N, R4W

REASON FOR PREPARING CERTIFICATE: (D) B, C OR D
 PREVIOUS BOOK _____, PAGE _____
SET 1/2" REBAR WITH RED L.S.
CAP # 11954


864150-022703



N 1/4 COR. 1/4 1/4, SEC. 15, T86N, R4W


REASON FOR PREPARING CERTIFICATE: (A) B, C OR D
 PREVIOUS BOOK _____, PAGE _____
SET 1/2" REBAR WITH RED L.S. CAP
11954 18" DEEP IN OPEN FIELD

864150-022703



___ COR. 1/4 1/4, SEC. ___, T___N, R___W

REASON FOR PREPARING CERTIFICATE: A, B, C OR D
 PREVIOUS BOOK _____, PAGE _____



I hereby certify that this land surveying document was prepared and the related survey work was performed by me or under my direct personal supervision and that I am a duly licensed Land Surveyor under the laws of the State of Iowa.

Signed: *Daniel J. Johnson* Date: 2-27-03

Daniel J. Johnson, License # 11954
 My license renewal date is December 31, 2004

Pages or sheets covered by this seal: 1

REASON FOR PREPARING CERTIFICATE:

- A) THERE IS NO CERTIFICATE FOR THE CORNER ON FILE WITH THE RECORDER OF THE COUNTY IN WHICH THE CORNER IS LOCATED.
- B) CORNER POSITION DIFFERS FROM THAT SHOWN IN THE PUBLIC RECORDS OF THE COUNTY IN WHICH THE CORNER IS LOCATED.
- C) THE CORNER MONUMENT HAS BEEN REPLACED OR MODIFIED.
- D) THE REFERENCE TIES REFERRED TO IN AN EXISTING PUBLIC RECORD ARE INCORRECT OR MISSING.

Sheet Title: **U.S. PUBLIC LAND SURVEY CORNER CERTIFICATE**

Project Title: **JONES COUNTY ROAD D62**



HALL AND HALL ENGINEERS, INC.
 209 29TH STREET N.E.
 CEDAR RAPIDS, IOWA 52402
 (319) 362-9548

Drawn by: <u>DLK</u>	Checked by: <u>DJJ</u>	Approved by: <u>DJJ</u>	Field Book No:	Scale: <u>NONE</u>	Date: <u>5/6/04</u>	Project No: <u>4972</u>
-------------------------	---------------------------	----------------------------	----------------	-----------------------	------------------------	----------------------------