

# SECTION CORNER CERTIFICATE

OF  
 LAND SURVEY MONUMENTS SITUATED IN SECTION 5, TOWNSHIP 86 NORTH,  
 RANGE 4 WEST, OF THE FIFTH PRINCIPAL MERIDIAN, JONES, COUNTY, IOWA.

PREVIOUSLY RECORDED IN BOOK \_\_\_\_\_ AT PAGE \_\_\_\_\_

FOR RECORDER'S USE

**REASON FOR PREPARING CERTIFICATE:**

- A) THERE IS NO CERTIFICATE FOR THE CORNER ON FILE WITH THE RECORDER OF THE COUNTY IN WHICH THE CORNER IS LOCATED.
- B) CORNER POSITION DIFFERS FROM THAT SHOWN IN THE PUBLIC RECORDS OF THE COUNTY IN WHICH THE CORNER IS LOCATED.
- C) THE CORNER MONUMENT HAS BEEN REPLACED OR MODIFIED.
- D) THE REFERENCE TIES REFERRED TO IN AN EXISTING PUBLIC RECORD ARE INCORRECT.

**1999 3190**  
 FILED  
 RECORDERS OFFICE  
 JONES COUNTY IOWA

99 SEP -8 AM 10: 22

MARIE KRUTZFELD  
 RECORDER 6.00 pd

**MONUMENT DESCRIPTION AND REMARKS :**

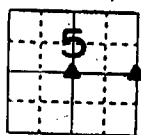
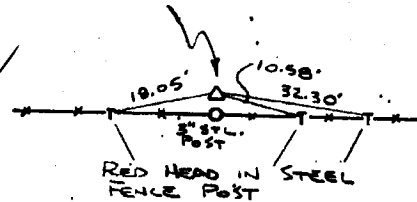
E 1/4 CORNER SECTION 5, T86N R4W FOUND 5/8" IRON PIN AGAINST  
NORTH SIDE OF LIMESTONE ON EAST WEST FENCE LINE ON SOUTH  
SIDE OF DIVISION FENCE POST  
CENTER SECTION 5, T86N R4W FOUND STONE 8" DEEP W/ 5/8"  
IRON PIN AGAINST SOUTH SIDE 1/2' N. OF 3" STEEL POST

## RECOVERY/TIE DRAWING

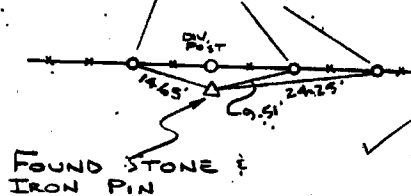
CTR. SEC. 5-86-4

E 1/4 COR. SEC. 5-86-4

FOUND STONE &  
 IRON PIN



RED HEAD IN TOP  
 OF FENCE POST



FOUND STONE &  
 IRON PIN

DANIEL J. JOHNSON, - CERTIFY THAT THE CORNER LOCATION(S) SHOWN ON THIS RECORD WERE DETERMINED BY ME OR UNDER MY DIRECTION AND CONTROL AND THAT THIS U.S. PUBLIC LAND SURVEY MONUMENT RECORD IS CORRECT AND COMPLETE TO THE BEST OF MY KNOWLEDGE AND BELIEF.

*Daniel J. Johnson* 9-8-99  
 DANIEL J. JOHNSON L.S. NO 11954 DATE



DZ R W C A T E	△ GOVERNMENT CORNER ● PROPERTY CORNER FOUND ○ 1/2" L.S. CAP SET — EXISTING FENCE LINE — PROPERTY LINE	SHEET FILE: U.S. PUBLIC LAND SURVEY RECORD PROJECT FILE: JONES COUNTY RD. D-62	HALL AND HALL ENGINEERS, INC. 209 29TH STREET N.E. CEDAR RAPIDS, IOWA 52402 (319) 382-8548
	RWB	DJJ	DJJ
County		5473	

86405 m 98899  
 864050-98899