

1999 FILED 3224

RECORDERS OFFICE  
JONES COUNTY IOWA

99 SEP -8 AM 11:04

MARIE KRUTZFIELD  
RECORDER 600 R1

SURVEYOR: DANIEL J. JOHNSON - 209 20TH ST NE - CEDAR RAPIDS, IA 52402 - (319) 362-9548

SECTION CORNER CERTIFICATE

OF  
LAND SURVEY MONUMENTS SITUATED IN SECTION 5, TOWNSHIP 86 NORTH,  
RANGE 4 WEST, OF THE FIFTH PRINCIPAL MERIDIAN, JONES COUNTY, IOWA.

PREVIOUSLY RECORDED IN BOOK      AT PAGE     

REASON FOR PREPARING CERTIFICATE:


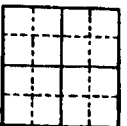
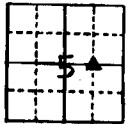
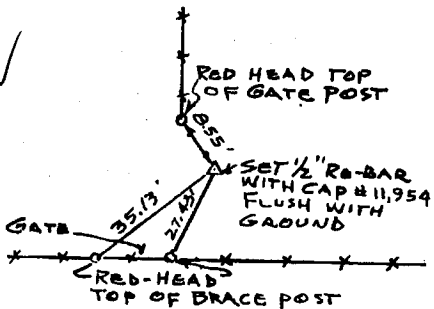
- A) THERE IS NO CERTIFICATE FOR THE CORNER ON FILE WITH THE RECORDER OF THE COUNTY IN WHICH THE CORNER IS LOCATED.
- B) CORNER POSITION DIFFERS FROM THAT SHOWN IN THE PUBLIC RECORDS OF THE COUNTY IN WHICH THE CORNER IS LOCATED.
- C) THE CORNER MONUMENT HAS BEEN REPLACED OR MODIFIED.
- D) THE REFERENCE TIES REFERRED TO IN AN EXISTING PUBLIC RECORD ARE INCORRECT.

MONUMENT DESCRIPTION AND REMARKS:

NE COR. NW 1/4 SE 1/4 5-86-4 - SET 1/2" RE-BAR, WITH CAP #11,954, FLUSH.

RECOVERY TIE DRAWING

NE COR. NW 1/4 SE 1/4 SEC. 5-86-4



86505n-09899

I, DANIEL J. JOHNSON, - CERTIFY THAT THE CORNER LOCATION(S) SHOWN ON THIS RECORD WERE DETERMINED BY ME OR UNDER MY DIRECTION AND CONTROL AND THAT THIS U.S. PUBLIC LAND SURVEY MONUMENT RECORD IS CORRECT AND COMPLETE TO THE BEST OF MY KNOWLEDGE AND BELIEF

*Daniel J. Johnson* 9-8-99  
DANIEL J. JOHNSON LS NO 11954 DATE

INFORMATION GOVERNMENT CORNER PROPERTY CORNER FOUND 1/2" x 3/4" W/ L.S. CAP SET - - - EXISTING FENCE LINE - - - PROPERTY LINE	SHEET FILE: U.S. PUBLIC LAND SURVEY RECORD	HALL AND HALL ENGINEERS, INC. 209 20TH STREET N.E. CEDAR RAPIDS, IOWA 52402 (319) 362-9548
	PROJECT FILE: MANTERNACH-DIRKS	
DRAWN BY: DWS	DATE: 2-29-96	SCALE: NONE
SHEET NO:	TOTAL SHEETS:	FILE NO: 5790