

SECTION CORNER CERTIFICATE

OF
 LAND SURVEY MONUMENTS SITUATED IN SECTION 6, TOWNSHIP 86 NORTH,
 RANGE 4 WEST, OF THE FIFTH PRINCIPAL MERIDIAN, JONES, COUNTY, IOWA.

PREVIOUSLY RECORDED IN BOOK _____ AT PAGE _____

FOR RECORDER'S USE

REASON FOR PREPARING CERTIFICATE:

- A) THERE IS NO CERTIFICATE FOR THE CORNER ON FILE WITH THE RECORDER OF THE COUNTY IN WHICH THE CORNER IS LOCATED.
- B) CORNER POSITION DIFFERS FROM THAT SHOWN IN THE PUBLIC RECORDS OF THE COUNTY IN WHICH THE CORNER IS LOCATED.
- C) THE CORNER MONUMENT HAS BEEN REPLACED OR MODIFIED.
- D) THE REFERENCE TIES REFERRED TO IN AN EXISTING PUBLIC RECORD ARE INCORRECT.

1999 3189

**FILED
 RECORDERS OFFICE
 JONES COUNTY IOWA**

99 SEP -8 AM 10: 21

MARIE KRUTZFIELD *6.00 pd*
 RECORDER

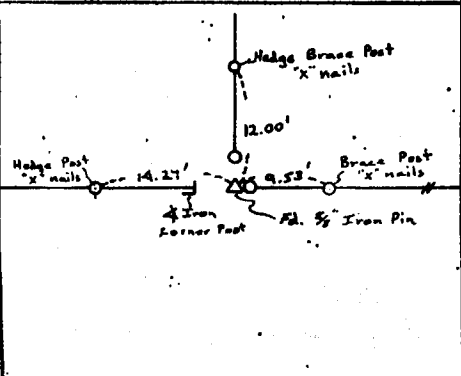
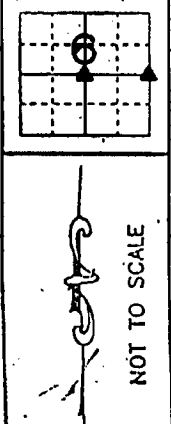
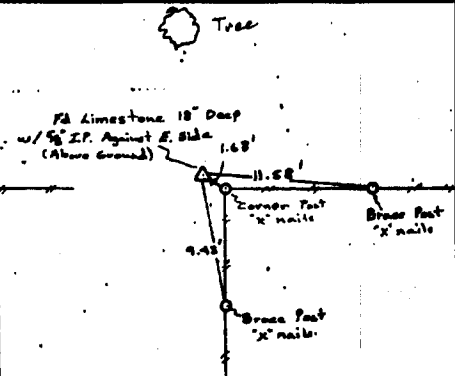
MONUMENT DESCRIPTION AND REMARKS :

**E 1/4 CORNER SECTION 6, T86N, R4W FOUND 5/8" IRON PIN
 ON EAST-WEST FENCE LINE IN LINE W/ FENCE NORTH
 CENTER SECTION 6, T86N, R4W FOUND LIMESTONE 18" DEEP
 W/ 5/8" IRON PIN AGAINST EAST SIDE**

RECOVERY TIE DRAWING

CTR. SEC. 6-86-4

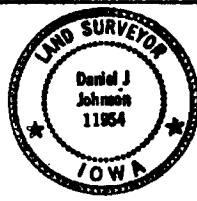
E1/4 COR. SEC. 6-86-4



*864060-090899
 86406m-090899*

I, DANIEL J. JOHNSON, CERTIFY THAT THE CORNER LOCATION(S) SHOWN ON THIS RECORD WERE DETERMINED BY ME OR UNDER MY DIRECTION AND CONTROL AND THAT THIS U.S. PUBLIC LAND SURVEY MONUMENT RECORD IS CORRECT AND COMPLETE TO THE BEST OF MY KNOWLEDGE AND BELIEF.

Daniel J. Johnson **9-8-99**
 DANIEL J. JOHNSON L.S. NO 11954 DATE



SHEET TITLE	U.S. PUBLIC LAND SURVEY RECORD	HALL AND HALL ENGINEERS, INC. 209 29TH STREET N.E. CEDAR RAPIDS, IOWA 52402 (319) 382-9348	
	PROJECT TITLE: JONES COUNTY RD. D-62		
DATE	11/21/94	SCALE	NONE
COUNTY	Jones	P. NO.	5473