

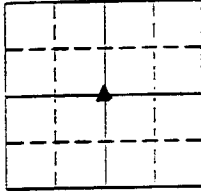
UNITED STATES PUBLIC LAND SURVEY CORNER CERTIFICATE

LAND SURVEY MONUMENTS SITUATED IN SECTION 13, TOWNSHIP 85 NORTH
RANGE L WEST OF THE 5TH P.M., JOHNS COUNTY, IOWA.

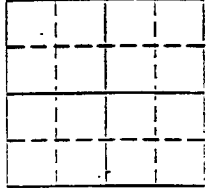
NO SCALE




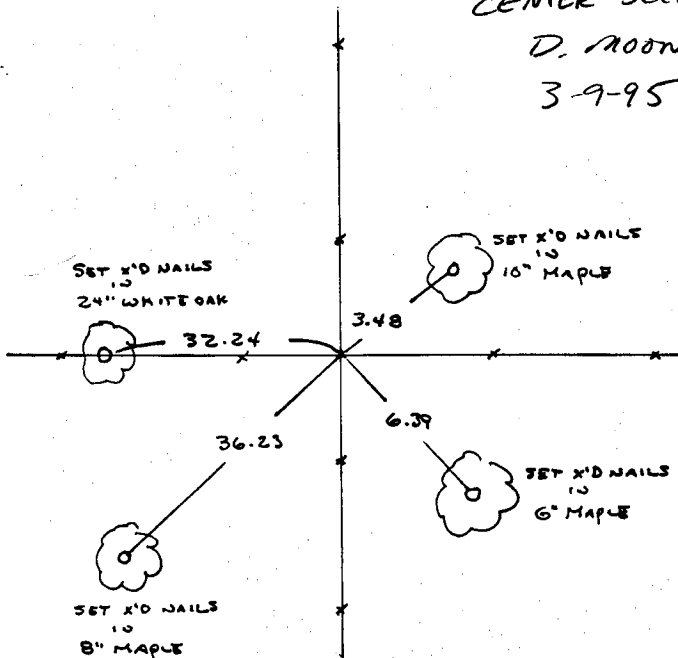
CENTER SECTION



NO SCALE



CENTER SEC. 13
D. MOON
3-9-95



PREVIOUSLY RECORDED IN BOOK _____ PAGE _____

MONUMENT DESCRIPTION AND HOW ESTABLISHED _____

FOUND FENCE CORNER OF ANCIENT FENCE

PREVIOUSLY RECORDED IN BOOK _____ PAGE _____

MONUMENT DESCRIPTION AND HOW ESTABLISHED _____

I hereby certify that this plat, survey or report was made by me or under my direct personal supervision and that I am a duly registered Land Surveyor under the laws of the State of Iowa.

Signed Clarence J. Walton Date 1/16/95
Clarence J. Walton, L.S. Iowa Reg No. 11310
My Registration Renewal Date is December 31, 1995

CORNERS TO BE INDEXED

CORNER	SECTION	TOWNSHIP	RANGE
CENTER	13	T85N	R1W

BRAIN ENGINEERING, INC.

700 11TH STREET, SUITE 201
MARION, IOWA 52302
(319) 373-1318

17 870 17