

SECTION CORNER CERTIFICATE

OF
 LAND SURVEY MONUMENTS SITUATED IN SECTION 8, TOWNSHIP 85 NORTH,
 RANGE 1 WEST, OF THE FIFTH PRINCIPAL MERIDIAN, JONES, COUNTY, IOWA.

PREVIOUSLY RECORDED IN BOOK _____ AT PAGE _____.

FOR RECORDER'S USE

REASON FOR PREPARING CERTIFICATE:

- A) THERE IS NO CERTIFICATE FOR THE CORNER ON FILE WITH THE RECORDER OF THE COUNTY IN WHICH THE CORNER IS LOCATED.
- B) CORNER POSITION DIFFERS FROM THAT SHOWN IN THE PUBLIC RECORDS OF THE COUNTY IN WHICH THE CORNER IS LOCATED.
- C) THE CORNER MONUMENT HAS BEEN REPLACED OR MODIFIED.
- D) THE REFERENCE TIES REFERRED TO IN AN EXISTING PUBLIC RECORD ARE INCORRECT.

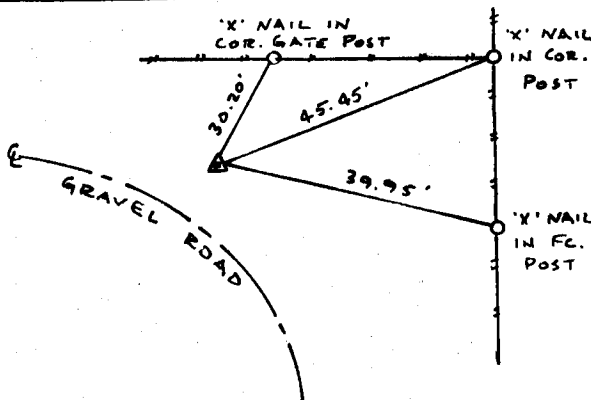
MONUMENT DESCRIPTION AND REMARKS:

S 1/4 COR. SEC. 8-85-1 SET 1/2" PIN W/ CAP FLUSH WITH GROUND


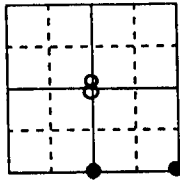
S.E. COR. SEC. 8-85-1 SET 1/2" PIN W/ CAP 2" ABOVE GROUND 3" NORTH OF Φ COR. POST

RECOVERY TIE DRAWING

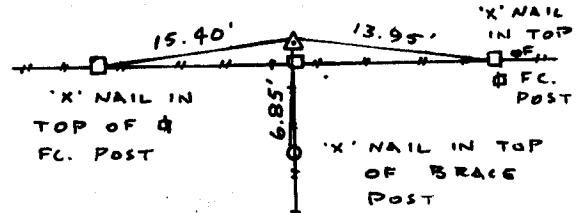
S 1/4 COR. SEC. 8-85-1



ON CARD 3-27-91
 N 1/4 COR SEC 17 MS




S.E. COR. SEC. 8-85-1



ON CARD 3-27-91
 NE COR SEC 17 MS.

I, GLEN D. MEISNER, CERTIFY THAT THE CORNER LOCATION(S) SHOWN ON THIS RECORD WERE DETERMINED BY ME OR UNDER MY DIRECTION AND CONTROL AND THAT THIS U.S. PUBLIC LAND SURVEY MONUMENT RECORD IS CORRECT AND COMPLETE TO THE BEST OF MY KNOWLEDGE AND BELIEF.

Glen D. Meisner 2-25-91
 GLEN D. MEISNER L.S. NO 8165 DATE



DZRGCL	<input type="checkbox"/> GOVERNMENT CORNER	SHEET TITLE: U.S. PUBLIC LAND SURVEY RECORD	H	HALL AND HALL ENGINEERS, INC.	
	<input type="checkbox"/> 5/8" TIE PIN SET	PROJECT TITLE:		226 29TH STREET DRIVE S.E. CEDAR RAPIDS, IOWA 52403 319-362-9548	
	<input type="checkbox"/> CENTERLINE			FNO B OT 21	PNO PROJ 4377
	<input type="checkbox"/> EXISTING FENCE LINE				
	<input type="checkbox"/> R.O.W. LINE				
	D W N R.W.B.	KIC	PPA	DATE 1-5-91	SCALE NONE