

SECTION CORNER CERTIFICATE

OF
 LAND SURVEY MONUMENTS SITUATED IN SECTION 15, TOWNSHIP 85 NORTH,
 RANGE 1 WEST, OF THE FIFTH PRINCIPAL MERIDIAN, JONES, COUNTY, IOWA.

PREVIOUSLY RECORDED IN BOOK _____ AT PAGE _____ .

FOR RECORDER'S USE

REASON FOR PREPARING CERTIFICATE:

- A) THERE IS NO CERTIFICATE FOR THE CORNER ON FILE WITH THE RECORDER OF THE COUNTY IN WHICH THE CORNER IS LOCATED.
- B) CORNER POSITION DIFFERS FROM THAT SHOWN IN THE PUBLIC RECORDS OF THE COUNTY IN WHICH THE CORNER IS LOCATED.
- C) THE CORNER MONUMENT HAS BEEN REPLACED OR MODIFIED.
- D) THE REFERENCE TIES REFERRED TO IN AN EXISTING PUBLIC RECORD ARE INCORRECT.

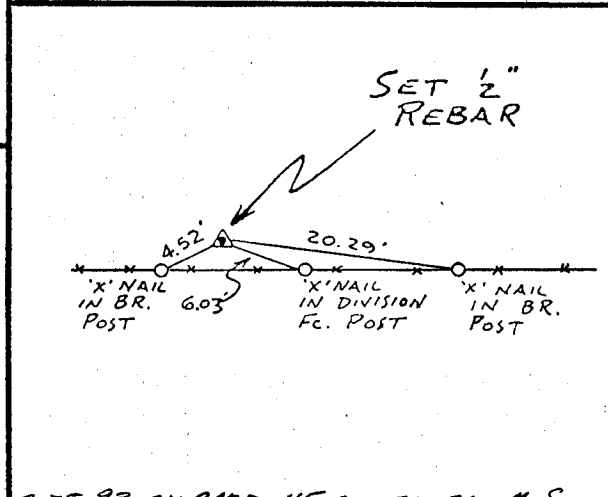
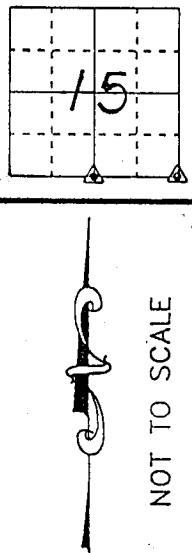
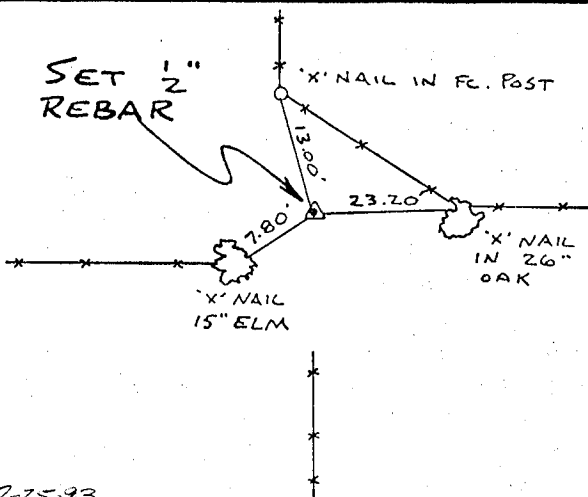
MONUMENT DESCRIPTION AND REMARKS :

S¹/₄ CORNER SECTION 15-T85N-R1W SET 1/2" REBAR W/ U.S. CAP # 8165 FLUSH W/ GROUND 3' NORTH OF FC. WEST & 2' EAST OF FC. NORTH
S.E. CORNER SECTION 15-T85N-R1W SET 1/2" REBAR W/ U.S. CAP # 8165 FLUSH W/ GROUND 1' NORTH OF EAST-WEST FENCE

RECOVERY TIE DRAWING

S¹/₄ COR. SEC. - 15 - 85 - 1

S.E. COR. SEC. - 15 - 85 - 1



2-25-93
 ON CARD N¹/₄ SEC. 20 M.S.

2-25-93 ON CARD NE COR SEC 20 M.S.

I, GLEN D. MEISNER, - CERTIFY THAT THE CORNER LOCATION(S) SHOWN ON THIS RECORD WERE DETERMINED BY ME OR UNDER MY DIRECTION AND CONTROL AND THAT THIS U.S. PUBLIC LAND SURVEY MONUMENT RECORD IS CORRECT AND COMPLETE TO THE BEST OF MY KNOWLEDGE AND BELIEF.



Glen D. Meisner 12-30-92
 GLEN D. MEISNER L.S. NO 8165 DATE

DZM:GML	<input checked="" type="checkbox"/> GOVERNMENT CORNER <input checked="" type="checkbox"/> 5/8" THE PIN SET	SHEET TITLE: U.S. PUBLIC LAND SURVEY RECORD		HALL AND HALL ENGINEERS, INC. 226 29TH STREET DRIVE S.E. CEDAR RAPIDS, IOWA 52403 319-362-9548		
	<input type="checkbox"/> CENTERLINE <input type="checkbox"/> EXISTING FENCE LINE <input type="checkbox"/> R.O.W. LINE	PROJECT TITLE: LEON LANGE SURVEY				
D W N R W B	C H K G D M	A P P	D A T E	S C A L E	F N O B	P N O P R O J
			12-14-92	None	OT 26	4789