

Fairview

PREPARED BY HALL & HALL ENGINEERS, INC. 209 29TH STREET N.E. CEDAR RAPIDS, IOWA 52402 (319) 362-9548

SECTION CORNER CERTIFICATE

OF

LAND SURVEY MONUMENTS SITUATED IN SECTION 11, TOWNSHIP 84 NORTH, RANGE 4 WEST, OF THE FIFTH PRINCIPAL MERIDIAN, JONES COUNTY, IOWA.

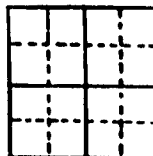
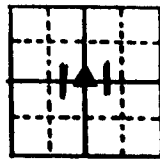
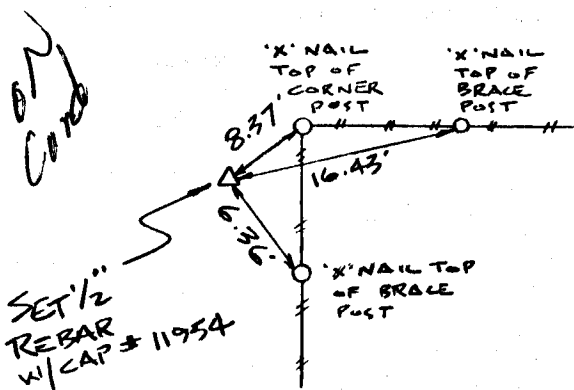
PREVIOUSLY RECORDED IN BOOK _____ AT PAGE _____

MONUMENT DESCRIPTION AND REMARKS:

CENTER SECTION 11, T84 N, R4 W SET 1/2" REBAR W/ CAP # 11954 FLUSH W/ GROUND 6' WEST & 6' SOUTH OF CORNER POST FENCES SOUTH & EAST

RECOVERY TIE DRAWING

CENTER SECTION 11-84-4



84411 M - 013100


I hereby certify that this land surveying document was prepared and the related survey work was performed by me or under my direct personal supervision and that I am a duly licensed Land Surveyor under the laws of the State of Iowa.

Signed: Daniel J. Johnson Date: 1-31-00
Daniel J. Johnson, L.S. 11954
My license renewal date is December 31, 2000

Pages or sheets covered by this seal:
(Enter submission unless specified here)

REASON FOR PREPARING CERTIFICATE

- A) THERE IS NO CERTIFICATE FOR THE CORNER ON FILE WITH THE RECORDER OF THE COUNTY IN WHICH THE CORNER IS LOCATED
- B) CORNER POSITION DIFFERS FROM THAT SHOWN IN THE PUBLIC RECORDS OF THE COUNTY IN WHICH THE CORNER IS LOCATED
- C) THE CORNER MONUMENT HAS BEEN REPLACED OR MODIFIED
- D) THE REFERENCE TIES REFERRED TO IN AN EXISTING PUBLIC RECORD ARE INCORRECT



LEGEND
 ▲ GOVERNMENT CORNER
 ● PROPERTY CORNER (LAND)
 ○ 1/2" x 3/4" W/ L.S. CAP SET
 - - - - - EXISTING FENCE LINE
 _____ PROPERTY LINE

SETT
 RE: **US PUBLIC LAND SURVEY RECORD**
 PROJECT
 RE: **RICHARD MERRITT SURVEY**



HALL AND HALL ENGINEERS, INC.
 209 29TH STREET N.E.
 CEDAR RAPIDS, IOWA 52402
 (319) 362-9548

REDATE

DRAWN BY RWB

CHECKED BY

APPROVED BY

DATE

SCALE

FILE NO.

PROJECT NO.

DATE

SCALE

FILE NO.

PROJECT NO.

DATE

SCALE

FILE NO.

PROJECT NO.

DATE

SCALE

FILE NO.

PROJECT NO.

DATE

SCALE

FILE NO.

PROJECT NO.

DATE

SCALE

FILE NO.

PROJECT NO.

DATE

SCALE

FILE NO.

PROJECT NO.

DATE

SCALE

FILE NO.

PROJECT NO.

DATE

SCALE

FILE NO.