2005 1247
FILED
RECORDERS OFFICE
JONES COUNTY IOWA

05 APR 12 AM 10: 59

MARIE KRUTZFIELD
RECORDER 7.00 Pd

Preparer: Harold E Dillon Coralville, Iowa 52241 319 351 5647

United States Public Land Survey Corner Certificate

Land Survey corner in Section 12 Township 84 North, Range 4 West of the 5th P.M. Jones County, Iowa

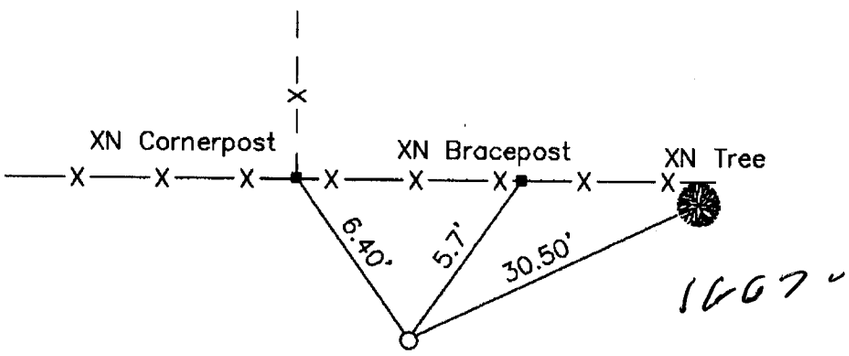

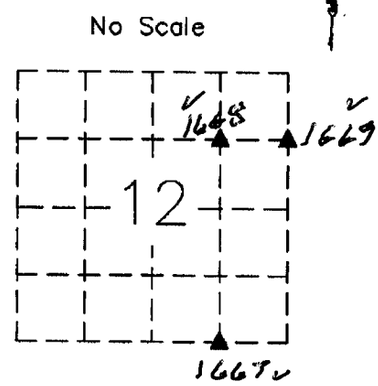

SW Corner SE¼ SE¼ Section 12–84–4
Set 5/8" I.P. yellow capped midway on line.

84413d_040905.txt

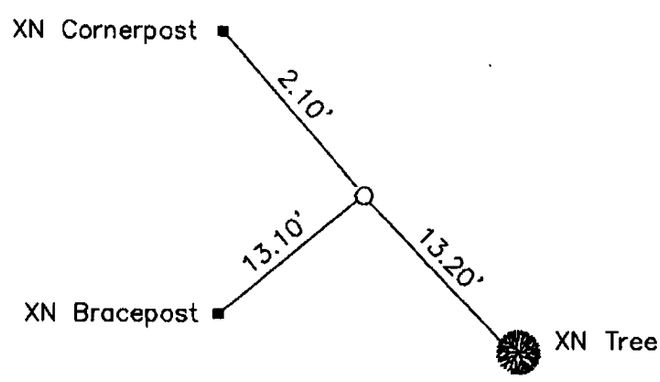

1668

NW Corner SE¼ NE¼ Section 12–84–4
Set 5/8" I.P. yellow capped.

84412i_040905.txt

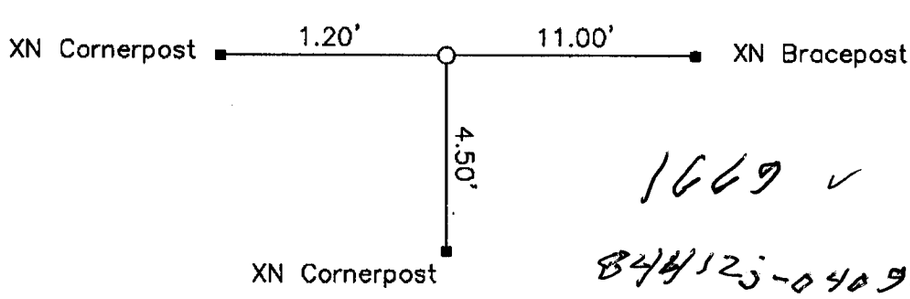

1669

84412j-040905.txt

NE Corner SE¼ NE¼ Section 12–84–4
Set 5/8" I.P. yellow capped midway on line

I hereby certify that this plat and survey was made by me or under my direct supervision and that I am a duly Licensed Land Surveyor under the laws of the State of Iowa.

Harold E Dillon 4-9-05

Harold E. Dillon #6581 My license expires 12/31/2006

HAROLD E DILLON LICENSED 6581 IOWA SURVEYOR

Unless otherwise noted all distances are shown in feet and decimals thereof.
FB 5 pg 31

Surveyed 12/20/04
Page 1 of 1 Job# 2005.002

H

D:\Program Files\Carlson Software XML\work\USPLS2005.002.dwg, 4/9/2005 9:32:30 AM