

SECTION CORNER CERTIFICATE

OF
 LAND SURVEY MONUMENTS SITUATED IN SECTION 16, TOWNSHIP 84 NORTH,
 RANGE 4 WEST, OF THE FIFTH PRINCIPAL MERIDIAN, JONES, COUNTY, IOWA.

PREVIOUSLY RECORDED IN BOOK _____ AT PAGE _____.

FOR RECORDER'S USE

REASON FOR PREPARING CERTIFICATE:

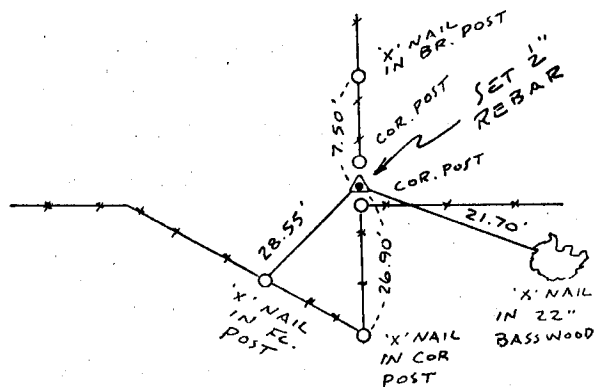
- A) THERE IS NO CERTIFICATE FOR THE CORNER ON FILE WITH THE RECORDER OF THE COUNTY IN WHICH THE CORNER IS LOCATED.
- B) CORNER POSITION DIFFERS FROM THAT SHOWN IN THE PUBLIC RECORDS OF THE COUNTY IN WHICH THE CORNER IS LOCATED.
- C) THE CORNER MONUMENT HAS BEEN REPLACED OR MODIFIED.
- D) THE REFERENCE TIES REFERRED TO IN AN EXISTING PUBLIC RECORD ARE INCORRECT.

MONUMENT DESCRIPTION AND REMARKS :

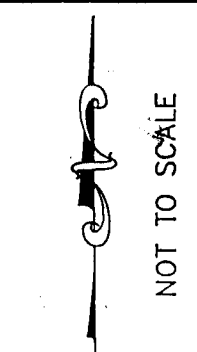
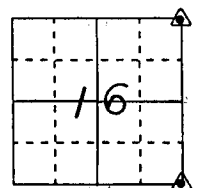
S.E. CORNER SECTION 16-T84N-R4W FOUND CONCRETE
MONUMENT (EXPOSED) IN LINE WITH FC. SOUTH 0.70' NORTH
OF CORNER POST
N.E. CORNER SECTION 16-T84N-R4W SET 1/2" REBAR
BETWEEN COR. POST 2" ABOVE GROUND W/C.S. CAP # 8165

RECOVERY TIE DRAWING

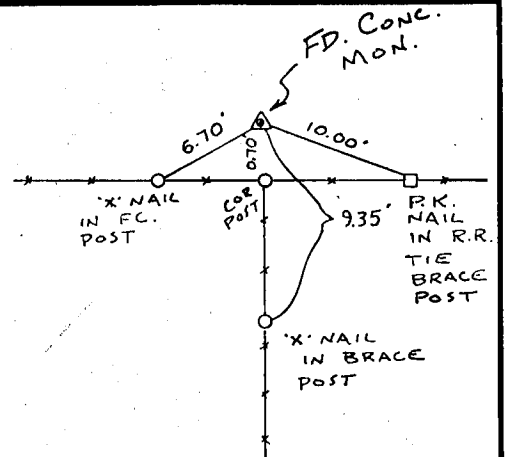
N.E. Cor. 16-84-4



ON CARD 5-29-92 MS



S.E. Cor. 16-84-4




5-29-92 MS. NE. COR SEC. 21

I, DANIEL J. JOHNSON, - CERTIFY THAT THE CORNER LOCATION(S) SHOWN ON THIS RECORD WERE DETERMINED BY ME OR UNDER MY DIRECTION AND CONTROL AND THAT THIS U.S. PUBLIC LAND SURVEY MONUMENT RECORD IS CORRECT AND COMPLETE TO THE BEST OF MY KNOWLEDGE AND BELIEF.

Daniel J. Johnson
 DANIEL J. JOHNSON

L.S. NO 11954 DATE 5-29-92



LEGEND
 ▲ GOVERNMENT CORNER
 ○ 5/8" TIE PIN SET
 --- CENTERLINE
 -x-x- EXISTING FENCE LINE
 - - - - R.O.W. LINE

SHEET TITLE: U.S. PUBLIC LAND SURVEY RECORD
PROJECT TITLE: JONES COUNTY PROJECT

H H H HALL AND HALL ENGINEERS, INC.
 226 29TH STREET DRIVE S.E.
 CEDAR RAPIDS, IOWA 52403
 319-362-9548

D W N RWB	C H K D.J.J.	A P P	D A T E 2-21-92	S C A L E None	F N O B 0723	P N O P R O J 4570
--------------------	-----------------------	-------------	-----------------------------	-------------------------------	--------------------------	---

84416e-052992 84421e-052992