

COPY

Jones County Marie Krutzfield Recorder  
Fee Book 2013 0434  
02/05/2013 @1123AM # Pages 1  
ZSC SEC COR CERT  
Total Fees: \$7.00

PREPARED BY: SCOTT SURVEY, INC. P.O. BOX 315 CENTER POINT IOWA 52213 319-540-5263

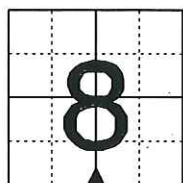
# U.S. PUBLIC LAND SURVEY CORNER CERTIFICATE

FOR LAND SURVEY MONUMENTS SITUATED IN SECTION 8, TOWNSHIP 84 NORTH, RANGE 4 WEST, OF THE FIFTH PRINCIPAL MERIDIAN, JONES COUNTY, IOWA

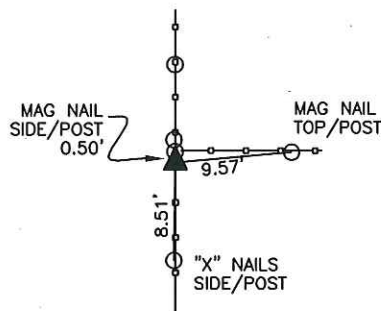
REASON FOR PREPARING CERTIFICATE:

- A) THERE IS NO CERTIFICATE FOR THE CORNER ON FILE WITH THE RECORDER.
- B) CORNER TIES DIFFER FROM PREVIOUSLY RECORDED CERTIFICATE.

## RECOVERY TIE DRAWING



LOCATION




S 1/4 CORNER  
SECTION 8, T84N, R4W  
FD. 1/2" REBAR  
W/YELLOW CAP NO. 8165

MONUMENT DESCRIPTION AND REMARKS :

MONUMENT DESCRIPTION AND REMARKS :

FOUND MONUMENT ACCORDING TO PREVIOUSLY RECORDED CORNER CERTIFICATE FOUND IN BOOK 313, PAGE 105 IN THE OFFICE OF THE RECORDER, JONES COUNTY, IOWA.



I hereby certify that this land surveying document was prepared and the related survey work was performed by me or under my direct personal supervision and that I am a duly licensed Land Surveyor under the laws of the State of Iowa.

*Stephen M. Scott* Feb. 4, 2013  
STEPHEN M. SCOTT, L.S. Iowa Lic. No. 13842

My license renewal date is December 31, 2014.

- △ GOVERNMENT CORNER
- 1/2" TIE PIN SET
- CENTERLINE
- EXISTING FENCE LINE
- R.O.W. LINE

U.S. PUBLIC LAND SURVEY CORNER CERTIFICATE

SECTION 8, T84N, R4W  
S 1/4 CORNER

PROJECT NO.  
1239601

# SECTION CORNER CERTIFICATE

OF  
 LAND SURVEY MONUMENTS SITUATED IN SECTION 8, TOWNSHIP 84 NORTH,  
 RANGE 4 WEST, OF THE FIFTH PRINCIPAL MERIDIAN, JONES, COUNTY, IOWA.

PREVIOUSLY RECORDED IN BOOK \_\_\_\_\_ AT PAGE \_\_\_\_\_.

FOR RECORDER'S USE

**REASON FOR PREPARING CERTIFICATE:**

- A) THERE IS NO CERTIFICATE FOR THE CORNER ON FILE WITH THE RECORDER OF THE COUNTY IN WHICH THE CORNER IS LOCATED.
- B) CORNER POSITION DIFFERS FROM THAT SHOWN IN THE PUBLIC RECORDS OF THE COUNTY IN WHICH THE CORNER IS LOCATED.
- C) THE CORNER MONUMENT HAS BEEN REPLACED OR MODIFIED.
- D) THE REFERENCE TIES REFERRED TO IN AN EXISTING PUBLIC RECORD ARE INCORRECT.

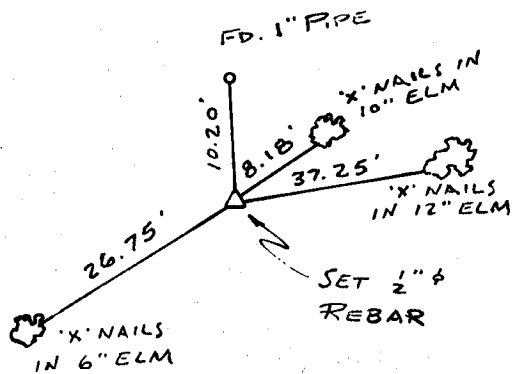
**MONUMENT DESCRIPTION AND REMARKS :**

N 1/4 CORNER SECTION 8-T84N-R4W SET 1/2" # REBAR WITH CAP # 8165 FLUSH WITH GROUND

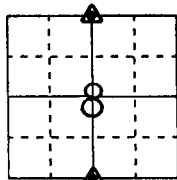
S 1/4 CORNER SECTION 8-T84N-R4W SET 1/2" # REBAR WITH CAP # 8165 4" ABOVE GROUND

## RECOVERY TIE DRAWING

N 1/4 COR. 8-84-4

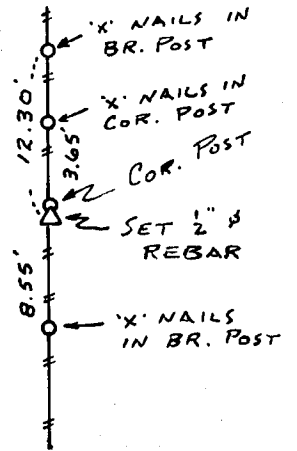


SLOPE DISTANCES GIVEN  
 ON CARD 2-6-92




NOT TO SCALE

S 1/4 COR. 8-84-4



ON CARD 2-6-92  
 N 1/4 SEC. 17

I, GLEN D. MEISNER, CERTIFY THAT THE CORNER LOCATION(S) SHOWN ON THIS RECORD WERE DETERMINED BY ME OR UNDER MY DIRECTION AND CONTROL AND THAT THIS U.S. PUBLIC LAND SURVEY MONUMENT RECORD IS CORRECT AND COMPLETE TO THE BEST OF MY KNOWLEDGE AND BELIEF.



Glen D. Meisner 1-20-92  
 GLEN D. MEISNER L.S. NO 8165 DATE

844080-012092, 844170-012092

DZM:GEL	△ GOVERNMENT CORNER ○ 5/8" TIE PIN SET --- CENTERLINE -X- EXISTING FENCE LINE - - - R.O.W. LINE	SHEET TITLE: <b>U.S. PUBLIC LAND SURVEY RECORD</b> PROJECT TITLE: <b>TOM DURGIN SURVEY</b>	<b>H</b> HALL AND HALL ENGINEERS, INC. 226 29TH STREET DRIVE S.E. CEDAR RAPIDS, IOWA 52403 319-362-9548
	DW N <b>R.W.B.</b> C K G.D.M.    A P P	DATE <b>11-18-91</b> SCALE <b>NONE</b>	