

Instrument #: 2020-0817
 04/01/2020 08:12:46 AM Total Pages: 1
 ZSC SECTION CORNER CERTIFICATE
 Recording Fee: \$7.00 Transfer Tax: \$0
 Sheri L. Jones, Recorder, Jones County Iowa



Prepared by Wm. Burger Land Surveyor 510 3rd Street West Court, Worthington, Iowa 52070 Phone 563 - 855 2020

UNITED STATES PUBLIC LAND SURVEY CORNER CERTIFICATE

Land Survey Monuments situated in Section 15, Township 84N, Range 4W, of the Fifth Principal Meridian, Jones County, Iowa. Previously recorded in N/A in the Office of the County Recorder

Monument Description and Remarks: No Corner Certificates found at the County Recorder's Office

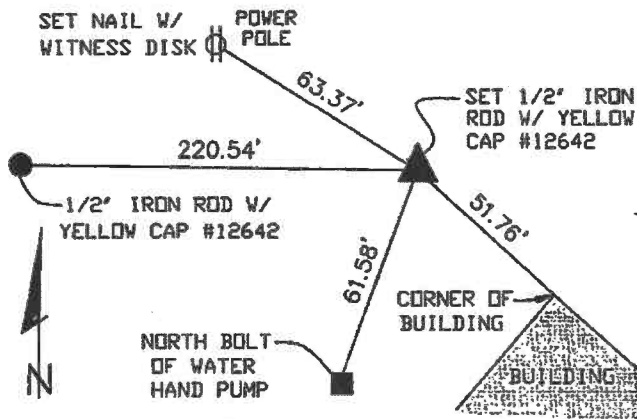
NW CORNER NE1/4 NE1/4 - SET 1/2" IRON ROD WITH YELLOW CAP #12642 - SET ON LINE AND MIDWAY BETWEEN THE N1/4 CORNER AND THE NE CORNER

SE CORNER NE1/4 NE1/4 - SET 1/2" IRON ROD WITH YELLOW LS CAP #12642 - SET ON LINE AND MIDWAY BETWEEN THE NE CORNER AND THE E1/4 CORNER

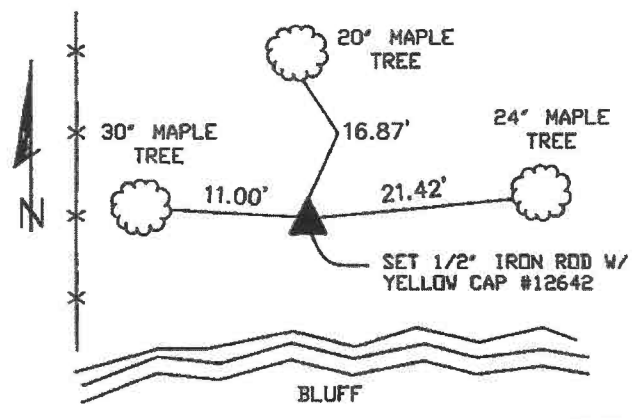
SW CORNER NE1/4 NE1/4 - FOUND 5/8" IRON ROD WITH YELLOW CAP #6581

PLAN VIEW

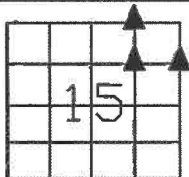
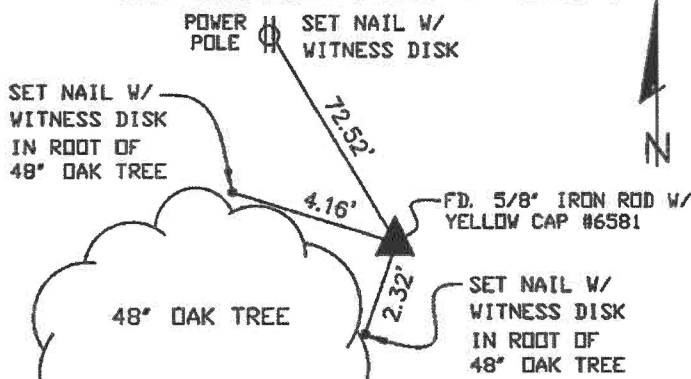
NW CORNER NE1/4 NE1/4



SE CORNER NE1/4 NE1/4



SW CORNER NE1/4 NE1/4



SEC. 15 TWP. 84N RANGE 4W

CORNERS TO BE INDEXED

NW CORNER NE1/4 NE1/4	15	84N	4W
SE CORNER NE1/4 NE1/4	15	84N	4W
SW CORNER NE1/4 NE1/4	15	84N	4W



I hereby certify that this land surveying document was prepared and related survey work was performed by me or under my direct personal supervision and that I am a duly licensed Land Surveyor under the laws of the State of Iowa.

William H. Burger 3/31/2020
 William H. Burger Date

License number 12642

My license renewal date is December 31, 2020

Pages or Sheets covered by this seal: Sheet 1 of 1