

2001 3163

844270-091001.tcf  
Id # 1028

FILED  
RECORDERS OFFICE  
JONES COUNTY IOWA

01 SEP 11 AM 8:04

MARIE KRUTZFIELD  
RECORDER 6.00 Pd

RETURN TO SNYDER & ASSOCIATES, INC. 501 SW ORALABOR ROAD, ANKENY, IOWA 50021 (888) 964-2020

### UNITED STATES PUBLIC LAND SURVEY CORNER CERTIFICATE OF

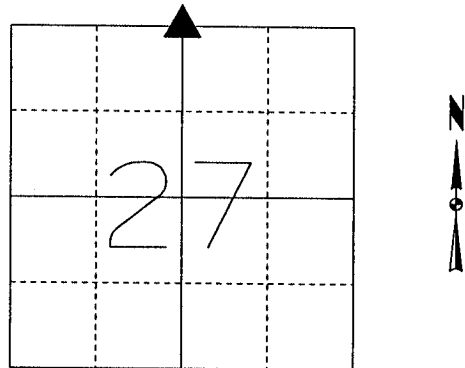
Land Survey Monuments situated in Section 27, Township 84 N, Range 4 W, of the Fifth Principal Meridian, Jones County, Iowa.  
Previously recorded in N/A in County Recorder's Office.  
(book, page, document number, ect.)

(Show reason for preparing this certificate, the evidence and detailed procedures used in establishing the corner positions and monumentation found or placed.)

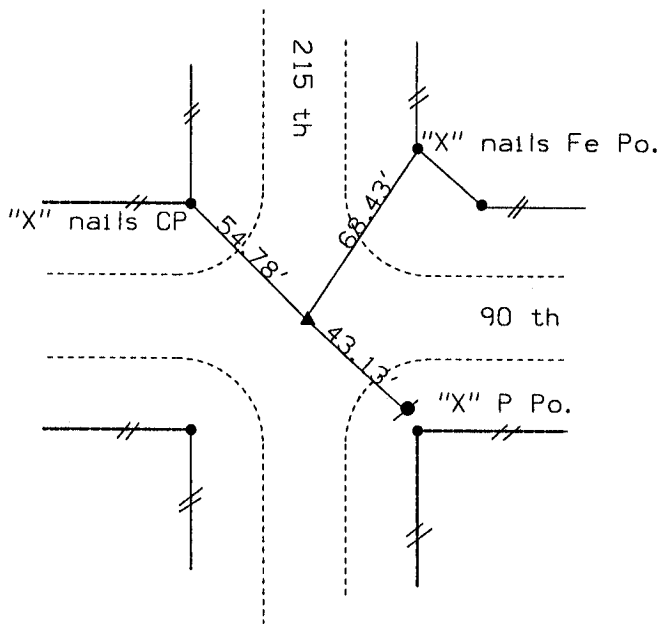
Monument Description and Remarks: No previous recorded ties. found 5/8" rebar @ center in road intersection. Found monument using metal detector, 0.50 below road surface.

#### Plan-View

(Show a minimum of three reference ties to durable physical objects, relevant monuments and physical conditions that will enable recovery of the corner.)

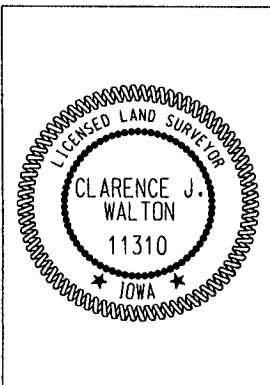


N 1/4 Corner



#### List Corners to be Indexed

Corners	Section	Twp	Range
N 1/4 Cor	27	84	4



I hereby certify that this land surveying document was prepared and the related surveying work was performed by me or under my direct supervision and that I am a duly licensed Land Surveyor under the laws of the State of Iowa.

*Clarence J. Walton* 9/10/01  
Clarence J. Walton, L.S. Date

License Number 11310  
My License Renewal Date is December 31, 2001

Pages or sheets covered by this seal:  
1 of 1

PN# 101.0603.08