

2003 1059
FILED
RECORDERS OFFICE
JONES COUNTY IOWA

03 MAR 13 PM 1:03

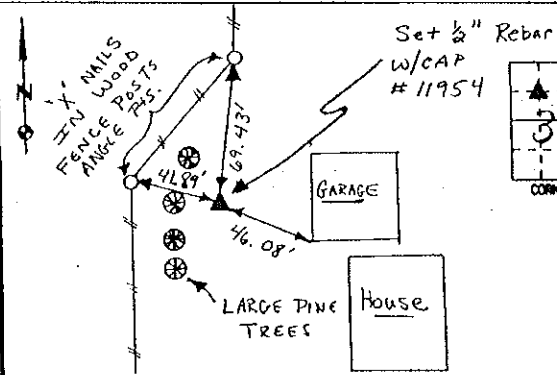
MARIE KRUTZFIELD
RECORDER 6:00 PM

PREPARED BY HALL & HALL ENGINEERS, INC. 209 29TH STREET N.E. CEDAR RAPIDS, IOWA 52402 (319) 362-9548

LAND SURVEY MONUMENTS SITUATED IN SECTION 36, TOWNSHIP 84 NORTH,
RANGE 4 WEST, OF THE FIFTH PRINCIPAL MERIDIAN, JONES COUNTY IOWA.

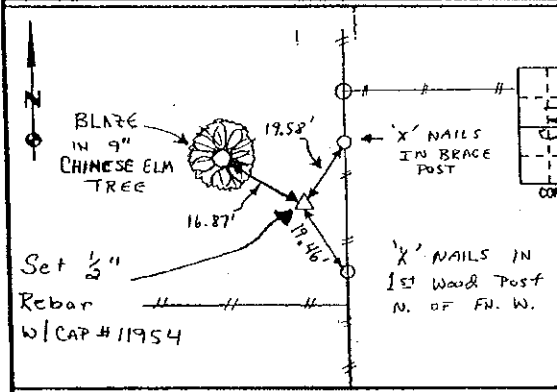
RECOVERY TIE DRAWING

MONUMENT DESCRIPTION AND REMARKS:



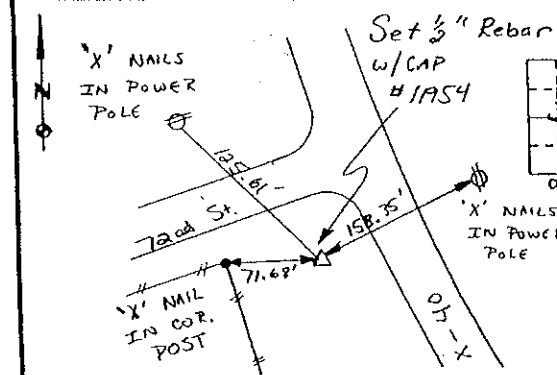
N.W. Cor. - SE 1/4 - NW 1/4 Section 36-84-4

REASON FOR PREPARING CERTIFICATE: (A) B, C OR D
PREVIOUS BOOK _____ PAGE _____
Set 1/2" Rebar w/ Red L.S. CAP
#11954 FLUSH w/ SURFACE
IN BACK YARD.



S.E. Cor. - N.W. 1/4 - S.E. 1/4 Section 36-84-4

REASON FOR PREPARING CERTIFICATE: (A) B, C OR D
PREVIOUS BOOK _____ PAGE _____
Set 1/2" Rebar w/ Red L.S. CAP
#11954 9' West of N & S
Fence. FLUSH w/ SURFACE.



S.W. Cor. - N.W. 1/4 - S.E. 1/4 Section 36-84-4

REASON FOR PREPARING CERTIFICATE: (A) B, C OR D
PREVIOUS BOOK _____ PAGE _____
Set 1/2" Rebar w/ Red L.S. CAP
#11954 FLUSH w/ SURFACE
IN BOTTOM OF DITCH.



I hereby certify that this land surveying document was prepared and the related survey work was performed by me or under my direct personal supervision and that I am a duly licensed Land Surveyor under the laws of the State of Iowa.

Dated: 3-4-03
Daniel J. Johnson, L.S. #11954
My license renewed date to December 31, 2004

Pages or sheets covered by this seal:
(Enter submission unless specified here) 1

- REASON FOR PREPARING CERTIFICATE:
- A) THERE IS NO CERTIFICATE FOR THE CORNER ON FILE WITH THE RECORDER OF THE COUNTY IN WHICH THE CORNER IS LOCATED.
 - B) CORNER POSITION DIFFERS FROM THAT SHOWN IN THE PUBLIC RECORDS OF THE COUNTY IN WHICH THE CORNER IS LOCATED.
 - C) THE CORNER MONUMENT HAS BEEN REPLACED OR MODIFIED.
 - D) THE REFERENCE TIES REFERRED TO IN AN EXISTING PUBLIC RECORD ARE INCORRECT OR MISSING.

SHEET NO: U.S. PUBLIC LAND SURVEY CORNER CERTIFICATE

PROJECT NO: Jones County (Morley)

HALL AND HALL ENGINEERS, INC.
209 29TH STREET N.E.
CEDAR RAPIDS, IOWA 52402
(319) 362-9548

2002 3016

844369-081602

844365-081602

844364-081602

FILED
RECORDERS OFFICE
JONES COUNTY IOWA

02 AUG 16 PM 12:42

MARIE KRUTZFIELD 6:00pd

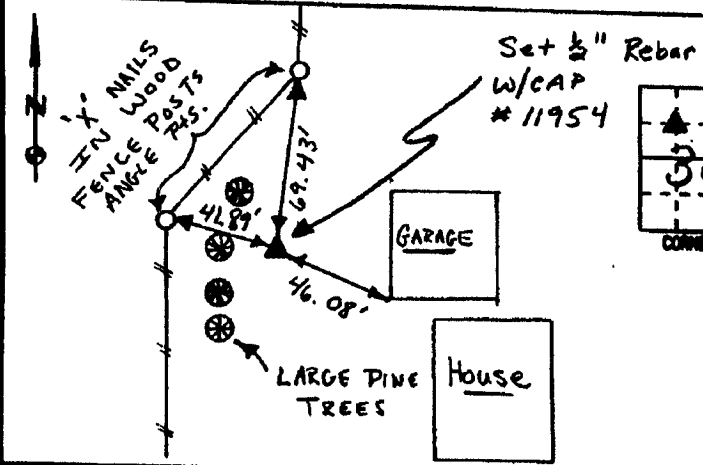
RECORDER

PREPARED BY HALL & HALL ENGINEERS, INC. 209 29TH STREET N.E. CEDAR RAPIDS, IOWA 52402 (319) 362-9548

LAND SURVEY MONUMENTS SITUATED IN SECTION 36, TOWNSHIP 84 NORTH,
RANGE 4 WEST, OF THE FIFTH PRINCIPAL MERIDIAN, JONES COUNTY IOWA.

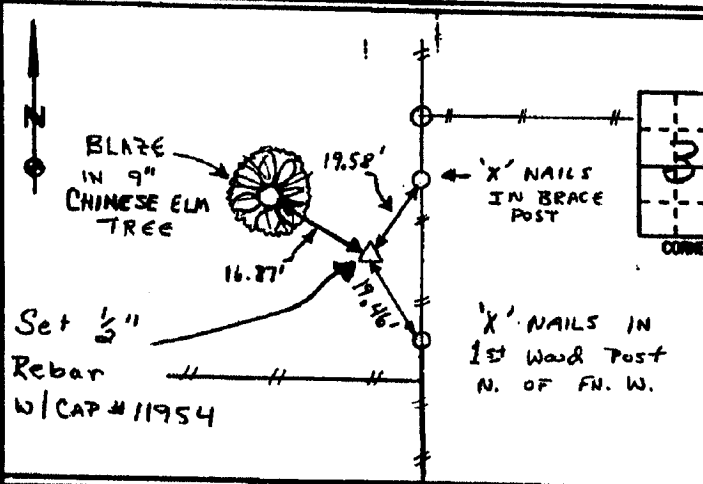
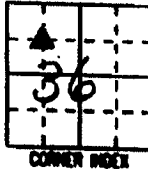
RECOVERY TIE DRAWING

MONUMENT DESCRIPTION AND REMARKS:



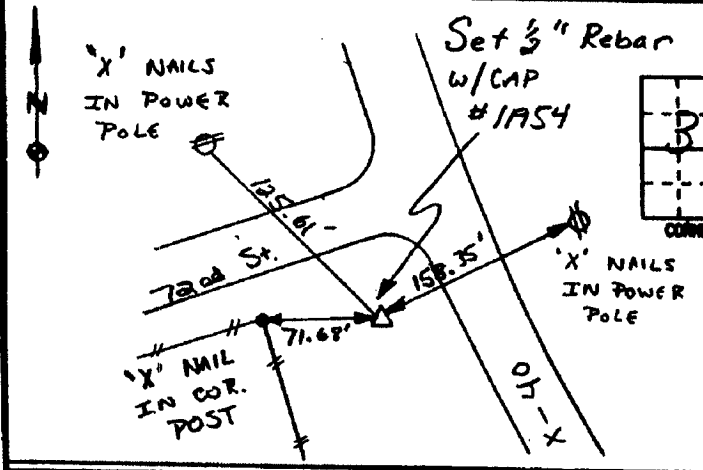
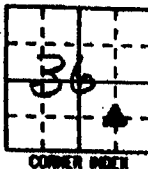
NW 1/4 Cor. - SE 1/4 - NW 1/4 Section 36-84-4

REASON FOR PREPARING CERTIFICATE: (A) B, C OR D
PREVIOUS BOOK _____ PAGE _____
Set 1/2" Rebar w/ Red L.S. CAP
#11954 FLUSH w/ SURFACE
IN BACK YARD.



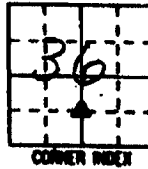
S.E. 1/4 Cor. - N.W. 1/4 - S.E. 1/4 Section 36-84-4

REASON FOR PREPARING CERTIFICATE: (A) B, C OR D
PREVIOUS BOOK _____ PAGE _____
Set 1/2" Rebar w/ Red L.S. CAP
#11954 9' West OF N & S
Fence. FLUSH w/ SURFACE.



S.W. 1/4 Cor. - N.W. 1/4 - S.E. 1/4 Section 36-84-4

REASON FOR PREPARING CERTIFICATE: (A) B, C OR D
PREVIOUS BOOK _____ PAGE _____
Set 1/2" Rebar w/ RED L.S. CAP
#11954 FLUSH w/ SURFACE
IN BOTTOM OF DITCH.



I hereby certify that this land surveying document was prepared and the related survey work was performed by me or under my direct personal supervision and that I am a duly licensed Land Surveyor under the laws of the State of Iowa.

Signed: *Daniel J. Johnson* Date: 8-16-02
Daniel J. Johnson, L.S. 11954
My license renewal date is December 31, 2002

Pages or sheets covered by this cost: 1st/1
(Entire submission unless specified here)

- REASON FOR PREPARING CERTIFICATE:
- A) THERE IS NO CERTIFICATE FOR THE CORNER ON FILE WITH THE RECORDER OF THE COUNTY IN WHICH THE CORNER IS LOCATED.
 - B) CORNER POSITION DIFFERS FROM THAT SHOWN IN THE PUBLIC RECORDS OF THE COUNTY IN WHICH THE CORNER IS LOCATED.
 - C) THE CORNER MONUMENT HAS BEEN REPLACED OR MODIFIED.
 - D) THE REFERENCE TIES REFERRED TO IN AN EXISTING PUBLIC RECORD ARE INCORRECT OR MISSING.

SHEET NO. _____
PROJECT NAME: U.S. PUBLIC LAND SURVEY CORNER CERTIFICATE
PROJECT NAME: Jones County (Morley)

DATE: 5/4/00

HALL AND HALL ENGINEERS, INC.
209 29TH STREET N.E.
CEDAR RAPIDS, IOWA 52402
(319) 362-9548

SCALE: NONE

PLAT NO: County 3

FILE NO: 6125