

2003 1058

FILED
RECORDERS OFFICE
JONES COUNTY IOWA

03 MAR 13 PM 1:01

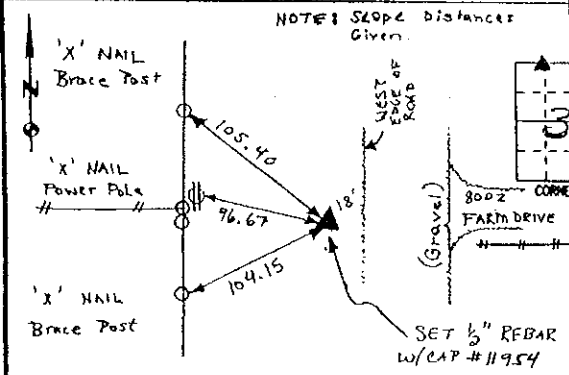
MARIE KRUTZFIELD
RECORDER 6:00 Pd

PREPARED BY HALL & HALL ENGINEERS, INC. 209 29TH STREET N.E. CEDAR RAPIDS, IOWA 52402 (319) 362-9548

LAND SURVEY MONUMENTS SITUATED IN SECTION 36, TOWNSHIP 84 NORTH,
RANGE 4 WEST, OF THE FIFTH PRINCIPAL MERIDIAN, JONES COUNTY IOWA.

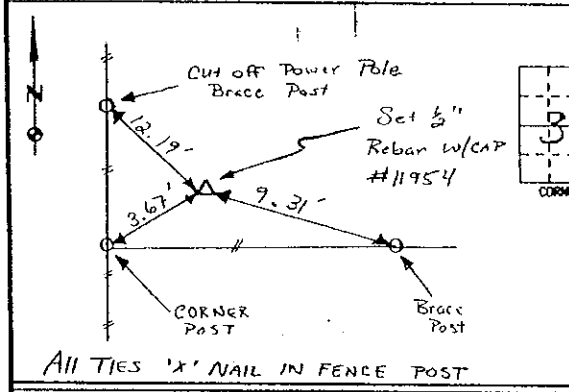
RECOVERY TIE DRAWING

MONUMENT DESCRIPTION AND REMARKS:



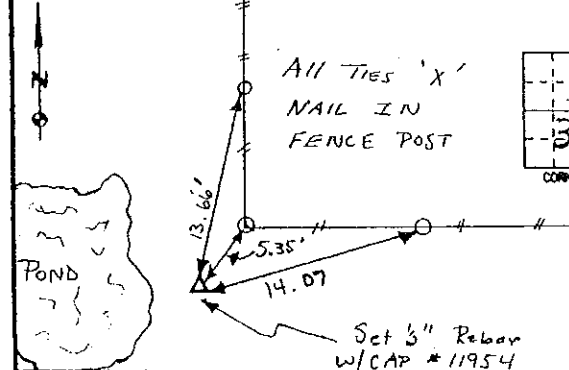
N.W. Cor. - NE 1/4 - NW 1/4 Section 36-84-4

REASON FOR PREPARING CERTIFICATE: (A) B, C OR D
PREVIOUS BOOK _____, PAGE _____
Set 1/2" REBAR w/ RED CAP L.S.
#11954 ON FORESLOPE IN LINE
w/ FENCES EAST & West.
18' West of Edge of Gravel.
X-40.




Center Section 36-84-4

REASON FOR PREPARING CERTIFICATE: (A) B, C OR D
PREVIOUS BOOK _____, PAGE _____
Set 1/2" Rebar w/ Red L.S. CAP
#11954 4' NORTH OF FENCE
EAST & 0.3' E OF FENCE
NORTH.



N.E. Cor. - S.E. 1/4 - NW 1/4 Sec. 36-84-4

REASON FOR PREPARING CERTIFICATE: (A) B, C OR D
PREVIOUS BOOK _____, PAGE _____
Set 1/2" Rebar w/ Red L.S. CAP
#11954 5' S & 3' W OF
Corner Post. FLUSH w/
SURFACE



I hereby certify that this land surveying document was prepared and the related survey work was performed by me or under my direct personal supervision and that I am a duly licensed Land Surveyor under the laws of the State of Iowa.

Signed: *Daniel J. Johnson* Date: 3-4-03
Daniel J. Johnson, L.S. 11954
My license renewal date is December 31, 2004

Pages or sheets covered by this seal:
(Entire submission unless specified here) 1

REASON FOR PREPARING CERTIFICATE:

A) THERE IS NO CERTIFICATE FOR THE CORNER ON FILE WITH THE RECORDER OF THE COUNTY IN WHICH THE CORNER IS LOCATED.
B) CORNER POSITION DIFFERS FROM THAT SHOWN IN THE PUBLIC RECORDS OF THE COUNTY IN WHICH THE CORNER IS LOCATED.
C) THE CORNER MONUMENT HAS BEEN REPLACED OR MODIFIED.
D) THE REFERENCE TIES REFERRED TO IN AN EXISTING PUBLIC RECORD ARE INCORRECT OR MISSING.

SHEET NO. _____
PROJECT NO. Jones County (Morley)

SCALE: NONE

DATE: 5/5/00

HALL AND HALL ENGINEERS, INC.
209 29TH STREET N.E.
CEDAR RAPIDS, IOWA 52402
(319) 362-9548

SCALE: NONE

NO. COUNTY 3

NO. 6125

2002 3015

FILED
RECORDERS OFFICE
JONES COUNTY IOWA

02 AUG 16 PM 12:41

MARIE KRUTZFIELD
RECORDER 6:00 pm

84436b-081602

84436m-081602

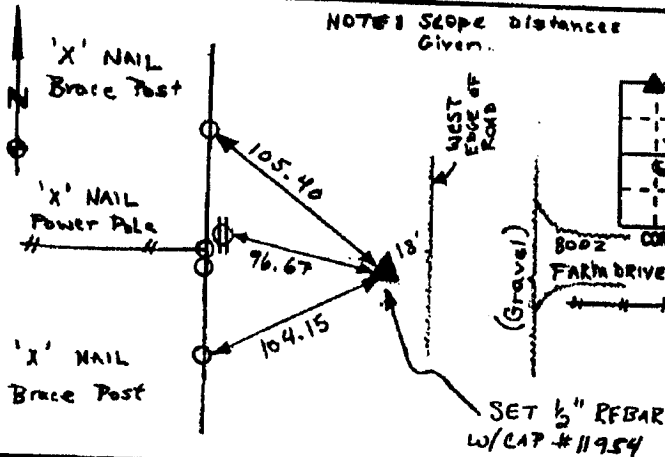
84436h-081602

PREPARED BY HALL & HALL ENGINEERS, INC. 209 29TH STREET N.E. CEDAR RAPIDS, IOWA 52402 (319) 362-9548

LAND SURVEY MONUMENTS SITUATED IN SECTION 36, TOWNSHIP 84 NORTH,
RANGE 4 WEST, OF THE FIFTH PRINCIPAL MERIDIAN, JONES COUNTY IOWA.

RECOVERY TIE DRAWING

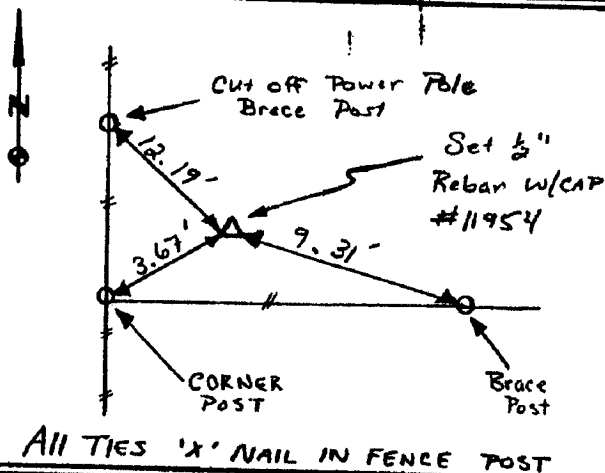
MONUMENT DESCRIPTION AND REMARKS:



NW 1/4 Cor. - NE 1/4 - NW 1/4 Section 36-84-4

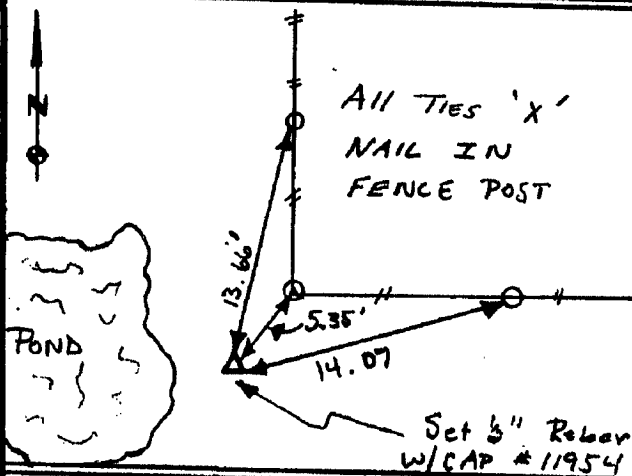
REASON FOR PREPARING CERTIFICATE: (A) B, C OR D
PREVIOUS BOOK _____, PAGE _____
Set 1/2" REBAR W/ RED CAP L.S.
#11954 ON FORESLOPE IN LINE
W/ FENCES EAST & West,
18' West of Edge of Gravel
X-40.

Center Section 36-84-4



REASON FOR PREPARING CERTIFICATE: (A) B, C OR D
PREVIOUS BOOK _____, PAGE _____
Set 1/2" Rebar w/ Red L.S. CAP
#11954 4' NORTH OF FENCE
EAST & 0.3' E OF FENCE
NORTH.

NE 1/4 Cor. - SE 1/4 - NW 1/4 Sec. 36-84-4



REASON FOR PREPARING CERTIFICATE: (A) B, C OR D
PREVIOUS BOOK _____, PAGE _____
Set 1/2" Rebar w/ Red L.S. CAP
#11954 5'S & 3' W OF
Corner Post. FLUSH W/
SURFACE



I hereby certify that this (land surveying document) was prepared and the related survey work was performed by me or under my direct personal supervision and that I am a duly Licensed Land Surveyor under the laws of the State of Iowa.

Signed: Daniel J. Johnson Date: 8/16/02

Daniel J. Johnson, L.S., 11954
My license renewal date is December 31, 2002

Pages or sheets covered by this seal:
(Entire submission unless specified here) 1 of 1

REASON FOR PREPARING CERTIFICATE:

- A) THERE IS NO CERTIFICATE FOR THE CORNER ON FILE WITH THE RECORDER OF THE COUNTY IN WHICH THE CORNER IS LOCATED.
- B) CORNER POSITION DIFFERS FROM THAT SHOWN IN THE PUBLIC RECORDS OF THE COUNTY IN WHICH THE CORNER IS LOCATED.
- C) THE CORNER MONUMENT HAS BEEN REPLACED OR MODIFIED.
- D) THE REFERENCE TIES REFERRED TO IN AN EXISTING PUBLIC RECORD ARE INCORRECT OR MISSING.

SHEET NO. _____ U.S. PUBLIC LAND SURVEY CORNER CERTIFICATE

PROJECT NO. Jones County (Morley)



HALL AND HALL ENGINEERS, INC.
209 29TH STREET N.E.
CEDAR RAPIDS, IOWA 52402
(319) 362-9548

N/C

DRAWN BY ACM

CHECKED BY

APP'D BY

DATE 5/5/00

SCALE NONE

BOOK NO. 3 PAGE NO. 6/25