

SECTION CORNER CERTIFICATE

OF
 LAND SURVEY MONUMENTS SITUATED IN SECTION 3, TOWNSHIP 84 NORTH,
 RANGE 4 WEST, OF THE FIFTH PRINCIPAL MERIDIAN, JONES, COUNTY, IOWA.

PREVIOUSLY RECORDED IN BOOK _____ AT PAGE _____.

FOR RECORDER'S USE

REASON FOR PREPARING CERTIFICATE:

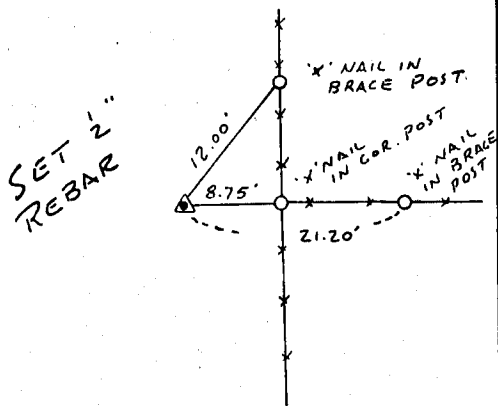
- A) THERE IS NO CERTIFICATE FOR THE CORNER ON FILE WITH THE RECORDER OF THE COUNTY IN WHICH THE CORNER IS LOCATED.
- B) CORNER POSITION DIFFERS FROM THAT SHOWN IN THE PUBLIC RECORDS OF THE COUNTY IN WHICH THE CORNER IS LOCATED.
- C) THE CORNER MONUMENT HAS BEEN REPLACED OR MODIFIED.
- D) THE REFERENCE TIES REFERRED TO IN AN EXISTING PUBLIC RECORD ARE INCORRECT.

MONUMENT DESCRIPTION AND REMARKS:

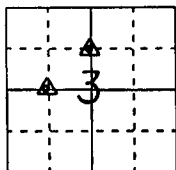
N.E. CORNER - SE 4 - NW 4 SECTION 3 - T84N - R4W SET 1/2" ϕ
 REBAR WITH L.S. CAP 8165 FLUSH WITH GROUND
 S.W. CORNER - SE 4 - NW 4 SECTION 3 - T84N - R4W SET 1/2" ϕ
 REBAR WITH L.S. CAP 8165 FLUSH WITH GROUND

RECOVERY TIE DRAWING

N.E. COR. - SE 4 - NW 4 3-84-4

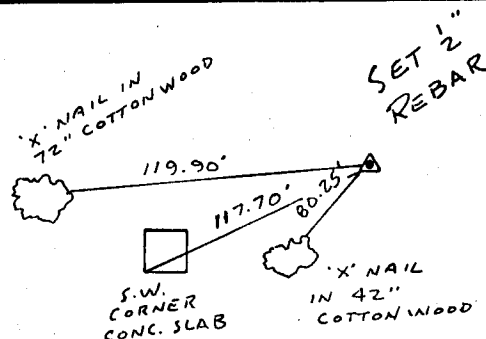


ON CARD 3-9-92 M.S.



NOT TO SCALE

S.W. COR. - SE 4 - NW 4 3-84-4



3-9-92

I, GLEN D. MEISNER, CERTIFY THAT THE CORNER LOCATION(S) SHOWN ON THIS RECORD WERE DETERMINED BY ME OR UNDER MY DIRECTION AND CONTROL AND THAT THIS U.S. PUBLIC LAND SURVEY MONUMENT RECORD IS CORRECT AND COMPLETE TO THE BEST OF MY KNOWLEDGE AND BELIEF.

Glen D. Meisner 3-2-92
 GLEN D. MEISNER L.S. NO 8165 DATE



LEGEND	△ GOVERNMENT CORNER ○ 5/8" THE PIN SET --- CENTERLINE -x-x- EXISTING FENCE LINE - - - R.O.W. LINE	SHEET TITLE: U.S. PUBLIC LAND SURVEY RECORD PROJECT TITLE: GEORGE CASPERS SURVEY	HALL AND HALL ENGINEERS, INC. 226 29TH STREET DRIVE S.E. CEDAR RAPIDS, IOWA 52403 319-362-9548
	D W R.W.B. K H G.D.M. A P P	DATE 2-21-92 SCALE NONE	