

# SECTION CORNER CERTIFICATE

OF  
 LAND SURVEY MONUMENTS SITUATED IN SECTION 8, TOWNSHIP 84 NORTH,  
 RANGE 4 WEST, OF THE FIFTH PRINCIPAL MERIDIAN, JONES, COUNTY, IOWA.

PREVIOUSLY RECORDED IN BOOK \_\_\_\_\_ AT PAGE \_\_\_\_\_.

FOR RECORDER'S USE

**REASON FOR PREPARING CERTIFICATE:**

- A) THERE IS NO CERTIFICATE FOR THE CORNER ON FILE WITH THE RECORDER OF THE COUNTY IN WHICH THE CORNER IS LOCATED.
- B) CORNER POSITION DIFFERS FROM THAT SHOWN IN THE PUBLIC RECORDS OF THE COUNTY IN WHICH THE CORNER IS LOCATED.
- C) THE CORNER MONUMENT HAS BEEN REPLACED OR MODIFIED.
- D) THE REFERENCE TIES REFERRED TO IN AN EXISTING PUBLIC RECORD ARE INCORRECT.

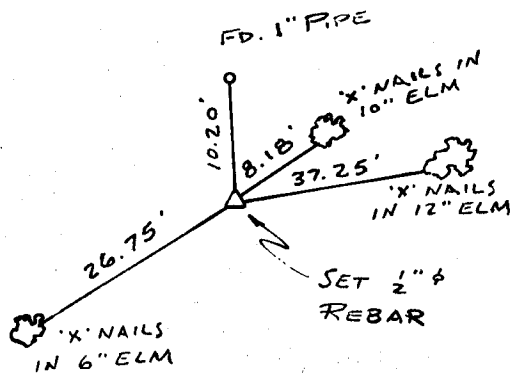
**MONUMENT DESCRIPTION AND REMARKS :**

N 1/4 CORNER SECTION 8-T84N-R4W SET 1/2" # REBAR WITH CAP # 8165 FLUSH WITH GROUND

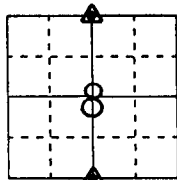
S 1/4 CORNER SECTION 8-T84N-R4W SET 1/2" # REBAR WITH CAP # 8165 4" ABOVE GROUND

## RECOVERY TIE DRAWING

N 1/4 COR. 8-84-4

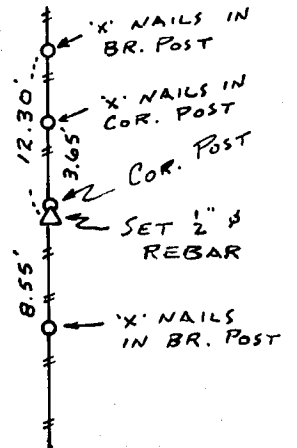


SLOPE DISTANCES GIVEN  
 ON CARD 2-6-92



NOT TO SCALE

S 1/4 COR. 8-84-4



ON CARD 2-6-92  
 N 1/4 SEC. 17

I, GLEN D. MEISNER, - CERTIFY THAT THE CORNER LOCATION(S) SHOWN ON THIS RECORD WERE DETERMINED BY ME OR UNDER MY DIRECTION AND CONTROL AND THAT THIS U.S. PUBLIC LAND SURVEY MONUMENT RECORD IS CORRECT AND COMPLETE TO THE BEST OF MY KNOWLEDGE AND BELIEF.



Glen D. Meisner 1-20-92  
 GLEN D. MEISNER L.S. NO 8165 DATE

844080-012092, 844170-012092

DZM:GEL	GOVERNMENT CORNER 5/8" TIE PIN SET CENTERLINE EXISTING FENCE LINE R.O.W. LINE	SHEET TITLE: U.S. PUBLIC LAND SURVEY RECORD PROJECT TITLE: TOM DURGIN SURVEY	HALL AND HALL ENGINEERS, INC. 226 29TH STREET DRIVE S.E. CEDAR RAPIDS, IOWA 52403 319-362-9548
	D W N R.W.B. C K G.D.M. A P P	DATE 11-18-91 SCALE NONE FNO BT 23 PNO 4554	