

2005 0181

FILED
RECORDERS OFFICE
JONES COUNTY IOWA

05 JAN 14 PM 1:41

MARIE KRUTZFIELD
RECORDER *No Fee*

J.D. TJEPKES, LS. JONES COUNTY ENGINEER'S OFFICE, 19501 HWY. 64, ANAMOSA, IOWA, 52205 (319)462-3785

UNITED STATES PUBLIC LAND SURVEY CORNER CERTIFICATE

LAND SURVEY MONUMENTS SITUATED IN SECTION 25, TOWNSHIP 83
NORTH, RANGE 4 WEST OF THE 5TH P.M., JONES COUNTY, IOWA

CORNERS TO BE INDEXED

CORNER	SECTION	TOWNSHIP	RANGE
NE SE SE	25	83N	4W

OFFICE FILE NO. 83425t_080404.tif

FIELD NOTES: 10-17-2000 BK 335 P47

NE SE SE COR. 25-83-4 SET 1/2"x24" REBAR W/CAP #11954

METRIC STA 20+16.80

PREVIOUSLY RECORDED IN BOOK NA, PAGE NA

MONUMENT DESCRIPTION AND HOW ESTABLISHED

NOTE: HALL & HALL MARKED LOCATION IN CONJUNCTION WITH JONES CO. PROJECT NO. CO-53(38)--55-53. SET 1/2"x24" REBAR W/CAP #11954. RETIED AS INDICATED. NORTHEAST CORNER, SOUTHEAST QUARTER, SOUTHEAST QUARTER, SECTION 25, T83N R4W. JONES COUNTY, IOWA.

CORNERS TO BE INDEXED

CORNER	SECTION	TOWNSHIP	RANGE
E-QUARTER	25	83N	4W

OFFICE FILE NO. 83425o_102004.tif

FIELD NOTES: 10-17-2000 BK 335 P48

E 1/4 COR. 25-83-4 SET 1/2"x24" REBAR W/CAP #11954 STA 24+19.30 METRIC

PREVIOUSLY RECORDED IN BOOK NA, PAGE NA

MONUMENT DESCRIPTION AND HOW ESTABLISHED

NOTE: HALL & HALL MARKED LOCATION IN CONJUNCTION WITH JONES CO. PROJECT NO. CO-53(38)--55-53. SET 1/2"x24" REBAR W/CAP #11954. RETIED AS INDICATED. EAST QUARTER CORNER SECTION 25 T83N R4W. JONES COUNTY, IOWA.

CORNERS TO BE INDEXED

CORNER	SECTION	TOWNSHIP	RANGE
NE SE NE	25	83N	4W

OFFICE FILE NO. 83425j_102004.tif

FIELD NOTES: 8-26-2002 BK 335 P48

NE-SE-NE COR. 25-83-4 SET 1/2"x24" REBAR W/CAP #11954 STA 28+22 METRIC

PREVIOUSLY RECORDED IN BOOK NA, PAGE NA

MONUMENT DESCRIPTION AND HOW ESTABLISHED

NOTE: HALL & HALL MARKED LOCATION IN CONJUNCTION WITH JONES CO. PROJECT NO. CO-53(38)--55-53. SET 1/2"x24" REBAR W/CAP #11954. RETIED AS INDICATED. NORTHEAST CORNER, SOUTHEAST QUARTER, NORTHEAST QUARTER, SECTION 25, T83N R4W, JONES COUNTY, IOWA.

CORNERS TO BE INDEXED

CORNER	SECTION	TOWNSHIP	RANGE
NORTHEAST	25	83N	4W

OFFICE FILE NO. 83425e_102004.tif

FIELD NOTES: 8-26-2002 BK 335 P49

NE COR. 25-83-4 SET 1/2"x24" REBAR W/CAP #11954

PREVIOUSLY RECORDED IN BOOK NA, PAGE NA


MONUMENT DESCRIPTION AND HOW ESTABLISHED

NOTE: HALL & HALL MARKED LOCATION IN CONJUNCTION WITH JONES CO. PROJECT NO. CO-53(38)--55-53. SET 1/2"x24" REBAR W/CAP #11954. RETIED AS INDICATED. NORTHEAST CORNER SECTION 25, T83N R4W, JONES COUNTY, IOWA.

I hereby declare that this plat, survey or report was made by me or under my direct personal supervision and that I am a duly registered Land Surveyor under the laws of the State of Iowa.

Signed: *[Signature]* 1-14-05

Joseph D. Tjepkes L.S. Iowa Reg. No. 14807
My Registration Renewal Date is December 31, 2006



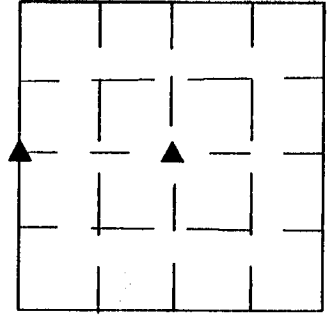
J.D. TJEPKES LS 14807
JONES COUNTY
ENGINEER'S OFFICE

19501 HWY. 64,
ANAMOSA, IOWA,
52205 (319)462-3785

United States Public Land Survey Corner Certificate

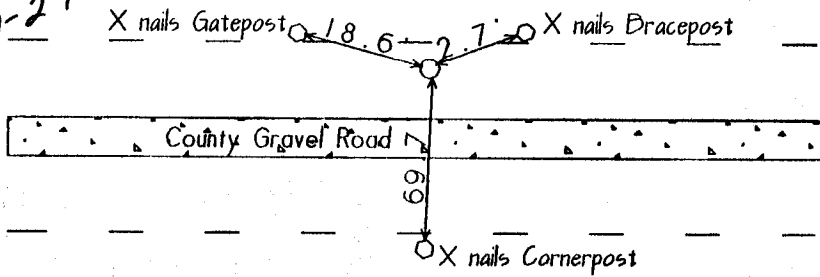
Land survey corner in Section 30 Township 83
North, Range 3 West of the 5th Principal Meridian
Jones County, Iowa.

No Scale



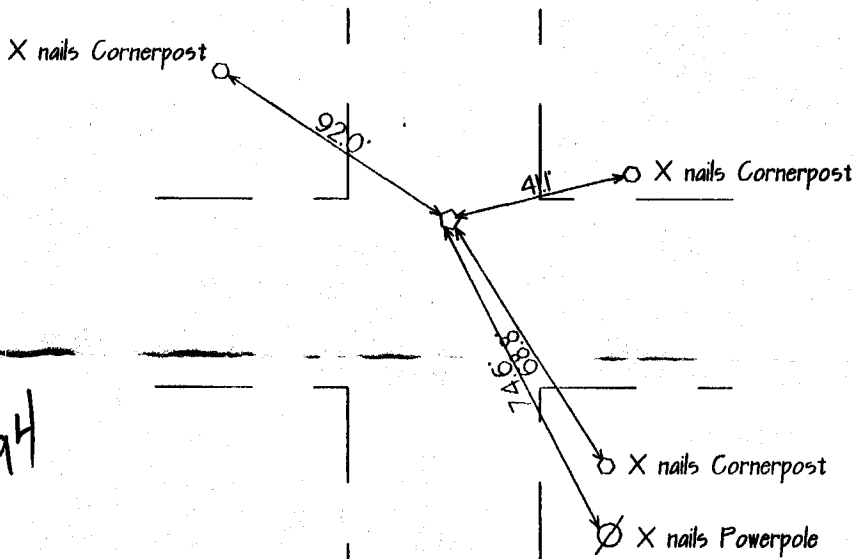
SECTION

*on land
11-29-94*



Center
Sec 30-83-3
Set 5/8" Iron Rod Capped

*on land
11-29-94*



W 1/4 Corner
Sec 30-83-3
Set P. K. nail in asphalt

Certification

I hereby certify that this plat and survey was made by me or under my direct supervision and that I am a duly Registered Land Surveyor under the laws of the State of Iowa.

Harold E. Dillon 4/13/94
Harold E. Dillon Reg.#6581 date

