

# THIS IS NOT A CERTIFICATION


JONES COUNTY ENGINEER'S OFFICE, 19501 HWY. 64, ANAMOSA, IOWA, 52205 (319)462-3785

## UNITED STATES PUBLIC LAND SURVEY CORNER CERTIFICATE

LAND SURVEY MONUMENTS SITUATED IN SECTION 31, TOWNSHIP 83  
NORTH, RANGE 4 WEST OF THE 5TH P.M., JONES COUNTY, IOWA

### CORNERS TO BE INDEXED

|                 |         |          |       |
|-----------------|---------|----------|-------|
| CORNER          | SECTION | TOWNSHIP | RANGE |
| W-QUARTER       | 31      | 83N      | 4W    |
| OFFICE FILE NO. |         |          |       |



83431k\_111703.jpg

N-4451.95  
E-5431.02

10-25-93  
REF: C-804,  
BOOK 329, PAGE 2  
COUNTY SURVEY CREW

N-2039.60  
E-6530.07

CORNER IN OPEN FIELD

5/8"X24" RBR  
ALONGSIDE SCM  
W-1/4 COR.  
31-83-4

2650.91'

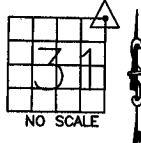
1273

5/8"X24" RBR  
ALONGSIDE SCM  
SW-COR.  
31-83-4

PREVIOUSLY RECORDED IN BOOK \_\_\_\_\_, PAGE \_\_\_\_\_  
MONUMENT DESCRIPTION AND HOW ESTABLISHED FOUND  
CONCRETE MONUMENT IN OPEN CORN FIELD 16" BELOW SURFACE.  
SET 5/8"X24" ALONGSIDE AND TIED TO C-804 SURVEY. NO FEATURES  
TO TIE TO. WEST QUARTER CORNER SECTION 31, TOWNSHIP 83 NORTH,  
RANGE 4 WEST OF THE FIFTH PRINCIPAL MERIDIAN, JONES COUNTY,  
IOWA.

### CORNERS TO BE INDEXED

|                 |         |          |       |
|-----------------|---------|----------|-------|
| CORNER          | SECTION | TOWNSHIP | RANGE |
| NE-CORNER       | 31      | 83N      | 4W    |
| OFFICE FILE NO. |         |          |       |



83431e\_111703.jpg

7-23-85  
COUNTY SURVEY  
CREW.  
MISC. 84-85,  
PG. 55

REF:  
C-804  
BK 329  
PG. 5

NE. COR. SEC.  
31, T83N, R4W,  
SET 5/8"X24"  
IRON PIN 6"  
BELOW  
SURFACE.

34.00'

20.70'

30.90'

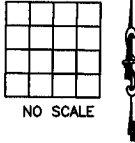
240TH AVE.

1274

PREVIOUSLY RECORDED IN BOOK \_\_\_\_\_, PAGE \_\_\_\_\_  
MONUMENT DESCRIPTION AND HOW ESTABLISHED DUG  
4'X4'X4' HOLE, NO MONUMENT FOUND. SPLIT FENCES EAST & WEST  
SET 5/8"X24" IRON PIN 6" BELOW SURFACE. NORTHEAST CORNER  
SECTION 31, TOWNSHIP 83 NORTH, RANGE 4 WEST OF THE 5TH  
PRINCIPAL MERIDIAN, JONES COUNTY, IOWA.

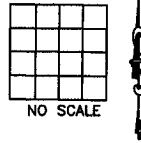
### CORNERS TO BE INDEXED

|                 |         |          |       |
|-----------------|---------|----------|-------|
| CORNER          | SECTION | TOWNSHIP | RANGE |
| OFFICE FILE NO. |         |          |       |



### CORNERS TO BE INDEXED

|                 |         |          |       |
|-----------------|---------|----------|-------|
| CORNER          | SECTION | TOWNSHIP | RANGE |
| OFFICE FILE NO. |         |          |       |



PREVIOUSLY RECORDED IN BOOK \_\_\_\_\_, PAGE \_\_\_\_\_  
MONUMENT DESCRIPTION AND HOW ESTABLISHED \_\_\_\_\_  
\_\_\_\_\_  
\_\_\_\_\_

PREVIOUSLY RECORDED IN BOOK \_\_\_\_\_, PAGE \_\_\_\_\_  
MONUMENT DESCRIPTION AND HOW ESTABLISHED \_\_\_\_\_  
\_\_\_\_\_  
\_\_\_\_\_

~~I hereby declare that this plat, survey or report was made by me or under my direct personal supervision and that I am a duly registered Land Surveyor under the laws of the State of Iowa.~~

Signed: \_\_\_\_\_

SEAL

JONES COUNTY  
ENGINEER'S OFFICE

19501 HWY. 64,  
ANAMOSA, IOWA,  
52205 (319)462-3785