

2003 1056

FILED  
RECORDERS OFFICE  
JONES COUNTY IOWA

03 MAR 13 PM 1:00

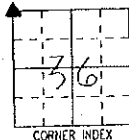
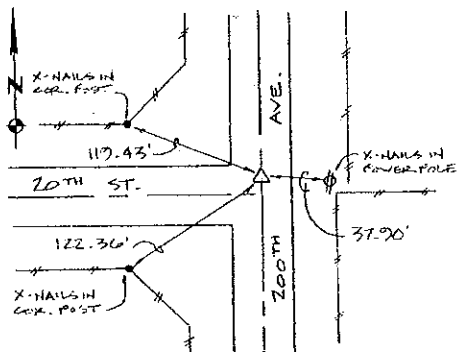
MAKIE KRUTZFIELD  
RECORDER 6.00 PD

PREPARED BY HALL & HALL ENGINEERS, INC. 209 29TH STREET N.E. CEDAR RAPIDS, IOWA 52402 (319) 362-9548

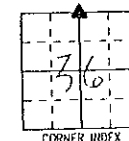
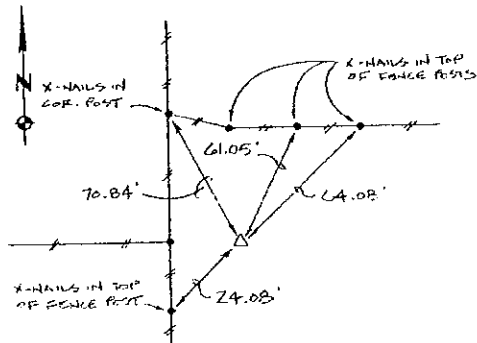
LAND SURVEY MONUMENTS SITUATED IN SECTION 36, TOWNSHIP 83 NORTH,  
RANGE 4 WEST, OF THE FIFTH PRINCIPAL MERIDIAN, JONES COUNTY IOWA.

RECOVERY TIE DRAWING

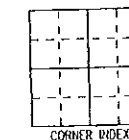
MONUMENT DESCRIPTION AND REMARKS:



N.W. CORNER, SECTION 36, T83N, R4W  
 REASON FOR PREPARING CERTIFICATE: (A) B, C OR D  
 PREVIOUS BOOK \_\_\_\_\_, PAGE \_\_\_\_\_  
 FO. 5/8" REBAR 4" DEEP IN E 200TH AVE.  
 4' NORTH OF E 20TH ST.



N. 1/4 CORNER, SECTION 36, T83N, R4W  
 REASON FOR PREPARING CERTIFICATE: (A) B, C OR D  
 PREVIOUS BOOK \_\_\_\_\_, PAGE \_\_\_\_\_  
 SET 1/2" REBAR WITH RED L.S. CAP # 11954  
 23' EAST OF NORTH-SOUTH FENCE AND  
 55' SOUTH OF EAST-WEST FENCE



REASON FOR PREPARING CERTIFICATE: A, B, C OR D  
 PREVIOUS BOOK \_\_\_\_\_, PAGE \_\_\_\_\_



I hereby certify that this land surveying document was prepared and the related survey work was performed by me or under my direct personal supervision and that I am a duly licensed Land Surveyor under the laws of the State of Iowa.  
 Signed: *Daniel J. Johnson* Date: 2-27-03  
 Daniel J. Johnson, L.S. 11954  
 My license renewal date is December 31, 2004  
 Pages or sheets covered by this seal: 1  
 (Entire submission unless specified here)

- REASON FOR PREPARING CERTIFICATE:
- A) THERE IS NO CERTIFICATE FOR THE CORNER ON FILE WITH THE RECORDER OF THE COUNTY IN WHICH THE CORNER IS LOCATED.
  - B) CORNER POSITION DIFFERS FROM THAT SHOWN IN THE PUBLIC RECORDS OF THE COUNTY IN WHICH THE CORNER IS LOCATED.
  - C) THE CORNER MONUMENT HAS BEEN REPLACED OR MODIFIED.
  - D) THE REFERENCE TIES REFERRED TO IN AN EXISTING PUBLIC RECORD ARE INCORRECT OR MISSING.

Sheet Title: **U.S. PUBLIC LAND SURVEY CORNER CERTIFICATE**

**HALL AND HALL ENGINEERS, INC.**  
 209 29TH STREET N.E.  
 CEDAR RAPIDS, IOWA 52402  
 (319) 362-9548

Project Title: <u>JONES COUNTY, X-40</u>	Scale: <u>N/A</u>	Date: <u>4/5/02</u>	Project No: <u>6125</u>
Drawn by: <u>DUK</u>	Checked by: <u>DJJ</u>	Approved by: <u>DJJ</u>	Field Book No: <u>COUNTY 3</u>

2002 3013

FILED  
RECORDERS OFFICE  
JONES COUNTY IOWA

83435e - 081602

02 AUG 16 PM 12:39

83436c - 081602

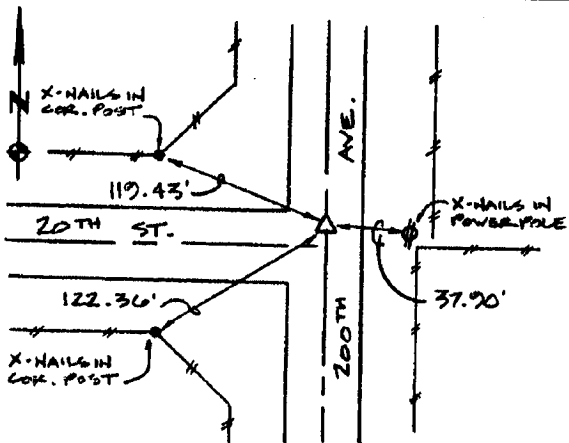
MARIE KRUTZFIELD  
RECORDER 6.00pd

PREPARED BY HALL & HALL ENGINEERS, INC. 209 29TH STREET N.E. CEDAR RAPIDS, IOWA 52402 (319) 362-9548

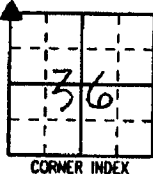
LAND SURVEY MONUMENTS SITUATED IN SECTION 36, TOWNSHIP 85 NORTH,  
RANGE 4 WEST, OF THE FIFTH PRINCIPAL MERIDIAN, JONES COUNTY IOWA.

RECOVERY TIE DRAWING

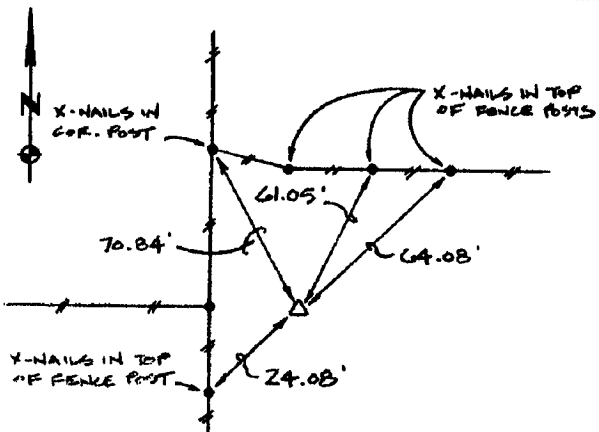
MONUMENT DESCRIPTION AND REMARKS:



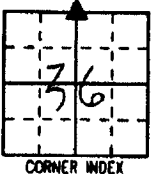
N.W. CORNER, SECTION 36, T83N, R4W




REASON FOR PREPARING CERTIFICATE: (A) B, C OR D  
PREVIOUS BOOK \_\_\_\_\_, PAGE \_\_\_\_\_  
FO. 5/8" REBAR 4" DEEP IN E 200TH AVE.  
4' NORTH OF E 20TH ST.



N. 1/4 CORNER, SECTION 36, T83N, R4W



REASON FOR PREPARING CERTIFICATE: (A) B, C OR D  
PREVIOUS BOOK \_\_\_\_\_, PAGE \_\_\_\_\_  
SET 1/2" REBAR WITH RED L.S. CAP #11954  
23' EAST OF NORTH-SOUTH FENCE AND  
50' SOUTH OF EAST-WEST FENCE



REASON FOR PREPARING CERTIFICATE: A, B, C OR D  
PREVIOUS BOOK \_\_\_\_\_, PAGE \_\_\_\_\_



I hereby certify that this land surveying document was prepared and the related survey work was performed by me or under my direct personal supervision and that I am a duly licensed Land Surveyor under the laws of the State of Iowa.

Signed: Daniel J. Johnson Date: 8-16-02  
Daniel J. Johnson, L.S. 11954  
My license renewal date is December 31, 2002

Pages or sheets covered by this seal: 1 of 1  
(Entire submission unless specified here)

REASON FOR PREPARING CERTIFICATE:

- A) THERE IS NO CERTIFICATE FOR THE CORNER ON FILE WITH THE RECORDER OF THE COUNTY IN WHICH THE CORNER IS LOCATED.
- B) CORNER POSITION DIFFERS FROM THAT SHOWN IN THE PUBLIC RECORDS OF THE COUNTY IN WHICH THE CORNER IS LOCATED.
- C) THE CORNER MONUMENT HAS BEEN REPLACED OR MODIFIED.
- D) THE REFERENCE TIES REFERRED TO IN AN EXISTING PUBLIC RECORD ARE INCORRECT OR MISSING.

Sheet Title: U.S. PUBLIC LAND SURVEY CORNER CERTIFICATE

Project Title: JONES COUNTY, X-40



HALL AND HALL ENGINEERS, INC.  
209 29TH STREET N.E.  
CEDAR RAPIDS, IOWA 52402  
(319) 362-9548

Drawn by: DLK

Checked by: DJJ

Approved by: DJJ

Field Book No: COUNTY 3

Scale: N/A

Date: 4/5/02

Project No: 6125