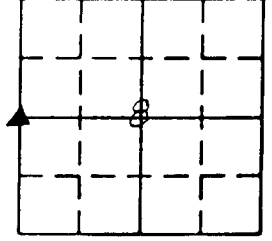


**UNITED STATES PUBLIC LAND
SURVEY CORNER CERTIFICATE**


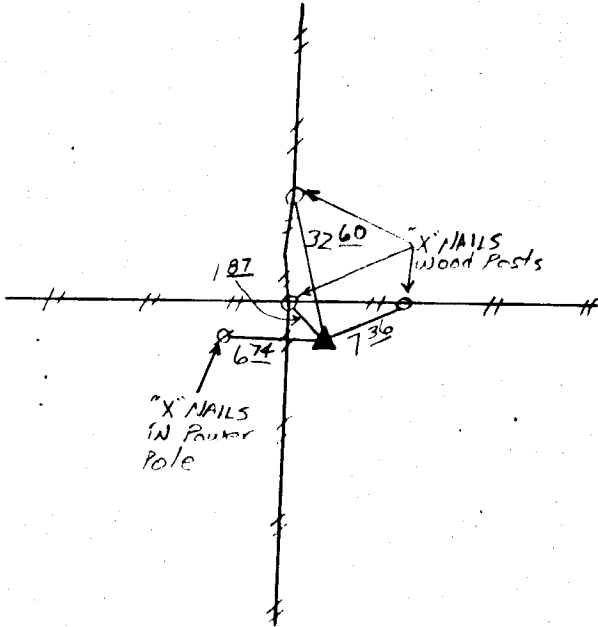
LAND SURVEY MONUMENTS SITUATED IN SECTION 8, TOWNSHIP 83N,
RANGE 4W, OF THE 5th. PRINCIPAL MERIDIAN, JONES
COUNTY, IOWA.

N NO SCALE

RECOVERY TIE DRAWING



W 1/4 COR.



ON CARD 2-6-92 E 1/4 COR SEC. 7

PREVIOUSLY RECORDED IN BOOK _____ PAGE _____

MONUMENT DESCRIPTION AND HOW ESTABLISHED: _____

FOUND CONC. MON. 6" below surface

PREVIOUSLY RECORDED IN BOOK _____ PAGE _____

MONUMENT DESCRIPTION AND HOW ESTABLISHED: _____

I HEREBY DECLARE THAT THE SURVEY WORK WAS COMPLETED AND THIS CERTIFICATE WAS PREPARED BY ME OR UNDER MY DIRECT PERSONAL SUPERVISION AND THAT I AM A DULY REGISTERED LAND SURVEYOR UNDER THE LAWS OF THE STATE OF IOWA.

Stephen Michael Brain 1-14-92
STEPHEN MICHAEL BRAIN, P.E. & L.S. 9647

List Corners to be Indexed

Corners	Section	Twp	Range
E 1/4	7	83	4W

834070-011492

PAMENT ENGINEERING, INC.
HIAWATHA, IOWA