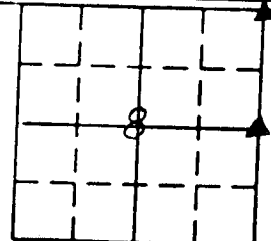


UNITED STATES PUBLIC LAND
SURVEY CORNER CERTIFICATE

LAND SURVEY MONUMENTS SITUATED IN SECTION 8, TOWNSHIP 83N,
RANGE 4W, OF THE 5th. PRINCIPAL MERIDIAN, JONES
COUNTY, IOWA.


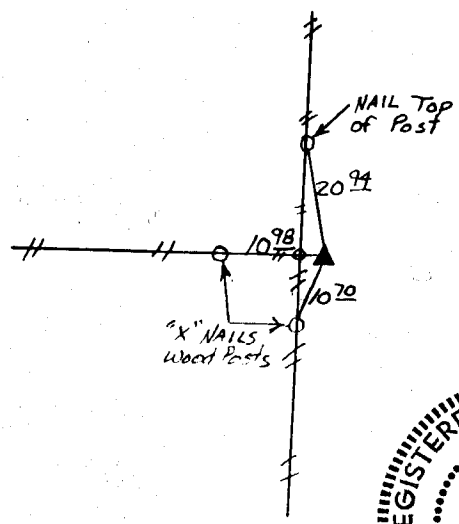
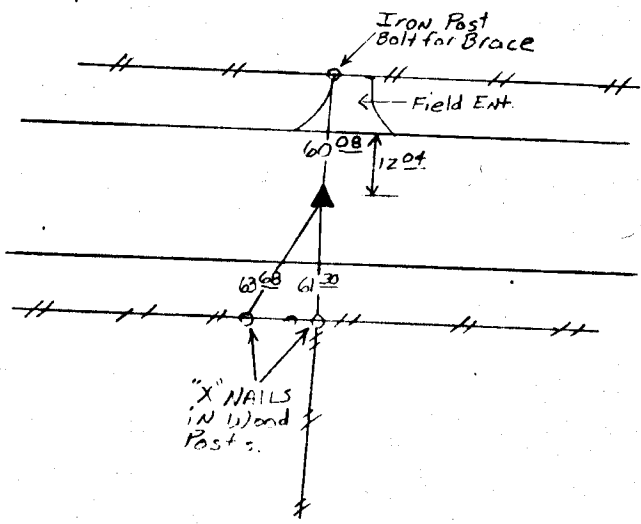
N NO SCALE

RECOVERY TIE DRAWING



NE COR.

E 1/4 COR.



ON CARD 2-6-92

2-6-92

PREVIOUSLY RECORDED IN BOOK _____ PAGE _____

PREVIOUSLY RECORDED IN BOOK _____ PAGE _____

MONUMENT DESCRIPTION AND HOW ESTABLISHED: _____

MONUMENT DESCRIPTION AND HOW ESTABLISHED: _____

Found "X" chiseled

Found conc. mon. 4" above ground

I HEREBY DECLARE THAT THE SURVEY WORK WAS COMPLETED AND THIS CERTIFICATE WAS PREPARED BY ME OR UNDER MY DIRECT PERSONAL SUPERVISION AND THAT I AM A DULY REGISTERED LAND SURVEYOR UNDER THE LAWS OF THE STATE OF IOWA.

Stephen Michael Brain 1-14-92
STEPHEN MICHAEL BRAIN, P.E. & L.S. 9647

List Corners to be Indexed

Corners	Section	Twp	Range
SE	5	83	4W
SW	4	83	4W
NW	9	83	4W
W 1/4	9	83	4W

83408e-011492
834080-011492

RAMENT ENGINEERING, INC.
HIAWATHA, IOWA