


Instrument #: 2018-3245
 12/03/2018 10:02:53 AM Total Pages: 1
 ZSC SECTION CORNER CERTIFICATE
 Recording Fee: \$7.00 Transfer Tax: \$0
 Sheri L. Jones, Recorder, Jones County Iowa



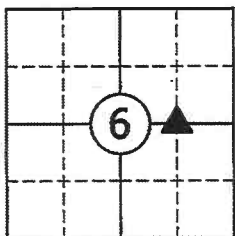
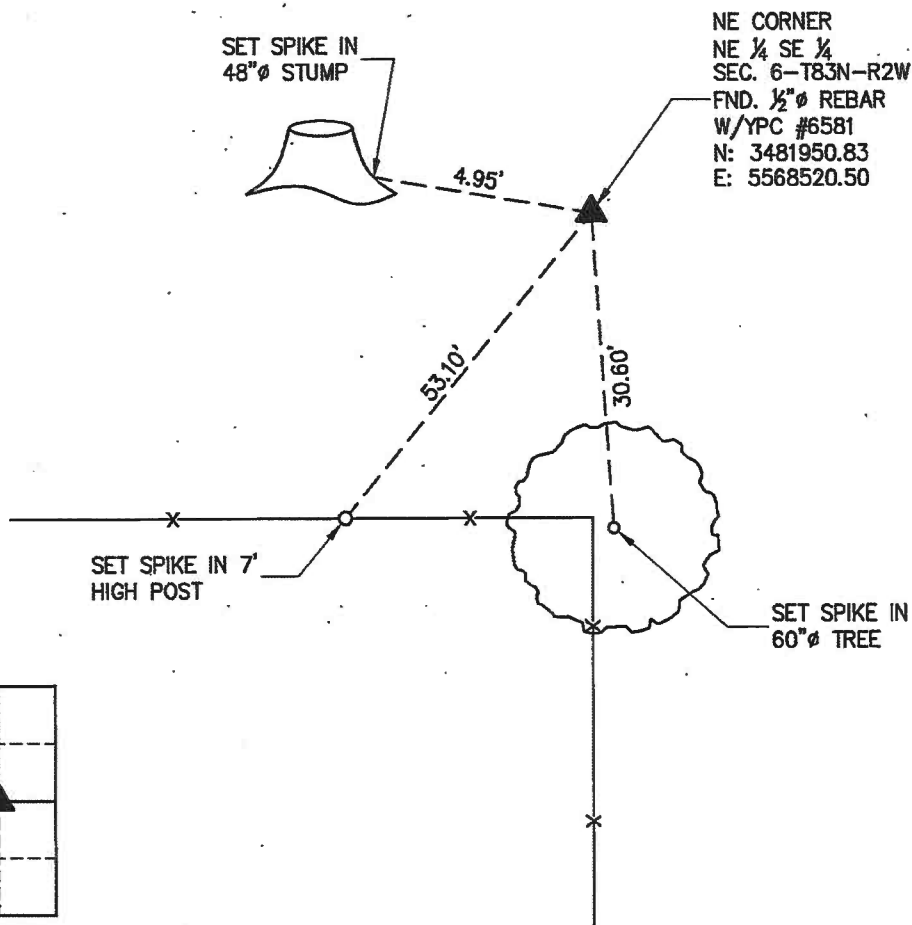
RETURN TO &
 PREPARED BY: LEO P. BONIFAZI SCHNOOR-BONIFAZI ENGINEERING & SURVEYING LC, 431 FIFTH AVENUE SW, CEDAR RAPIDS, IA 52404 319-298-8888

UNITED STATES PUBLIC LAND SURVEY CORNER CERTIFICATE

Land Survey Monuments Situated in Section 6, Township 83 North, Range 2 West of the Fifth Principal Meridian, JONES County, Iowa.
 Reason for filing: a. No certificate of record found. b. Monument or ties found differ from record. c. Replaced section corner.

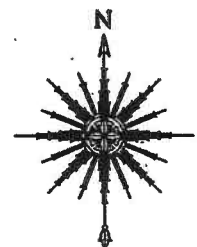
NORTHWEST CORNER NE 1/4 SE 1/4 - NO CORNER CERTIFICATE FOUND AT COUNTY RECORDER'S OR ENGINEER'S OFFICE. FOUND A 1/2" REBAR WITH A YELLOW PLASTIC CAP #6581 USING A PLAT OF SURVEY RECORDED IT IN BOOK 2003, PAGE 0341. SET REFERENCE TIES AS SHOWN BELOW.

COORDINATES LISTED HEREON ARE DERIVED FROM THE IOWA DEPARTMENT OF TRANSPORTATION REAL TIME NETWORK COLLECTED IN THE NAD83(2011) (Epoch 2010.0000) NETWORK REF FRAME AND ARE PROVIDED FOR RECOVERY USE ONLY.



CORNERS TO BE INDEXED

NORTHWEST CORNER NE 1/4 SE 1/4 6-83-2



JOB:	17113
DRAWN:	D. THOMA
NOT TO SCALE	
DATE:	11/27/2018



I HEREBY CERTIFY THAT THIS LAND SURVEYING DOCUMENT WAS PREPARED AND THE RELATED SURVEY WORK WAS PERFORMED BY ME OR UNDER MY DIRECT PERSONAL SUPERVISION AND THAT I AM A DULY LICENSED PROFESSIONAL LAND SURVEYOR UNDER THE LAWS OF THE STATE OF IOWA.

SIGNATURE: *[Signature]* DATE: 11/27/2018
 LEO P. BONIFAZI
 LICENSE NO. 13480
 SHEETS COVERED BY THIS SEAL: THIS SHEET ONLY
 MY LICENSE RENEWAL DATE IS DECEMBER 31, 2019

SCHNOOR-BONIFAZI ENGINEERING & SURVEYING, LC
 431 FIFTH AVENUE SW
 CEDAR RAPIDS, IA 52404
 (319) 298-8888 (PHONE)
 s-b-engineering.com