

COPY

□□
 Jones County Marie Krutzfield Recorder
 Fee Book 2012 2194
 07/31/2012 @0938AM # Pages 1
 ZSC SEC COR CERT
 Total Fees: \$7.00

PREPARED BY: VJ ENGINEERING, DAVID M. WEST, P.L.S., 2570 HOLIDAY ROAD STE. 10, CORALVILLE, IOWA 52241, (319) 338-4939

UNITED STATES PUBLIC LAND SURVEY CORNER CERTIFICATE
 OF

LAND SURVEY MONUMENT SITUATED IN SECTION 7, TOWNSHIP 83 NORTH, RANGE 2 WEST,
 OF THE FIFTH PRINCIPAL MERIDIAN, JONES COUNTY, IOWA.
 PREVIOUSLY RECORDED IN NONE COUNTY RECORDER'S OFFICE.

MONUMENT DESCRIPTION AND REMARKS:

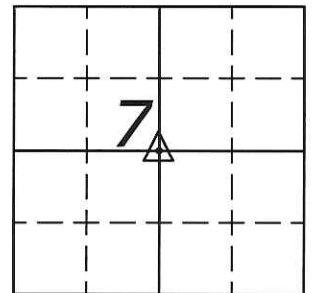
CENTER OF SECTION 7-T83N-R2W, SET 5/8" REBAR WITH ORANGE PLASTIC CAP 15749 6" ABOVE GRADE AT THE INTERSECTION OF EAST-WEST FENCELINE ON THE NORTH LINE OF GOVERNMENT LOT 3 AND THE LINE BETWEEN THE SOUTH 1/4 CORNER AND THE NORTHWEST CORNER OF THE SOUTHWEST 1/4 OF THE NORTHEAST 1/4 OF SECTION 7. NO RECORD OF PREVIOUS MONUMENTATION OF THIS CORNER WAS DISCOVERED. THE POSITION IS CONSISTENT WITH OCCUPATION AND POSSESSION. THERE IS NO CERTIFICATE ON FILE FOR THIS CORNER.

DISTANCES ARE PLUMB CHAIN UNLESS OTHERWISE NOTED.

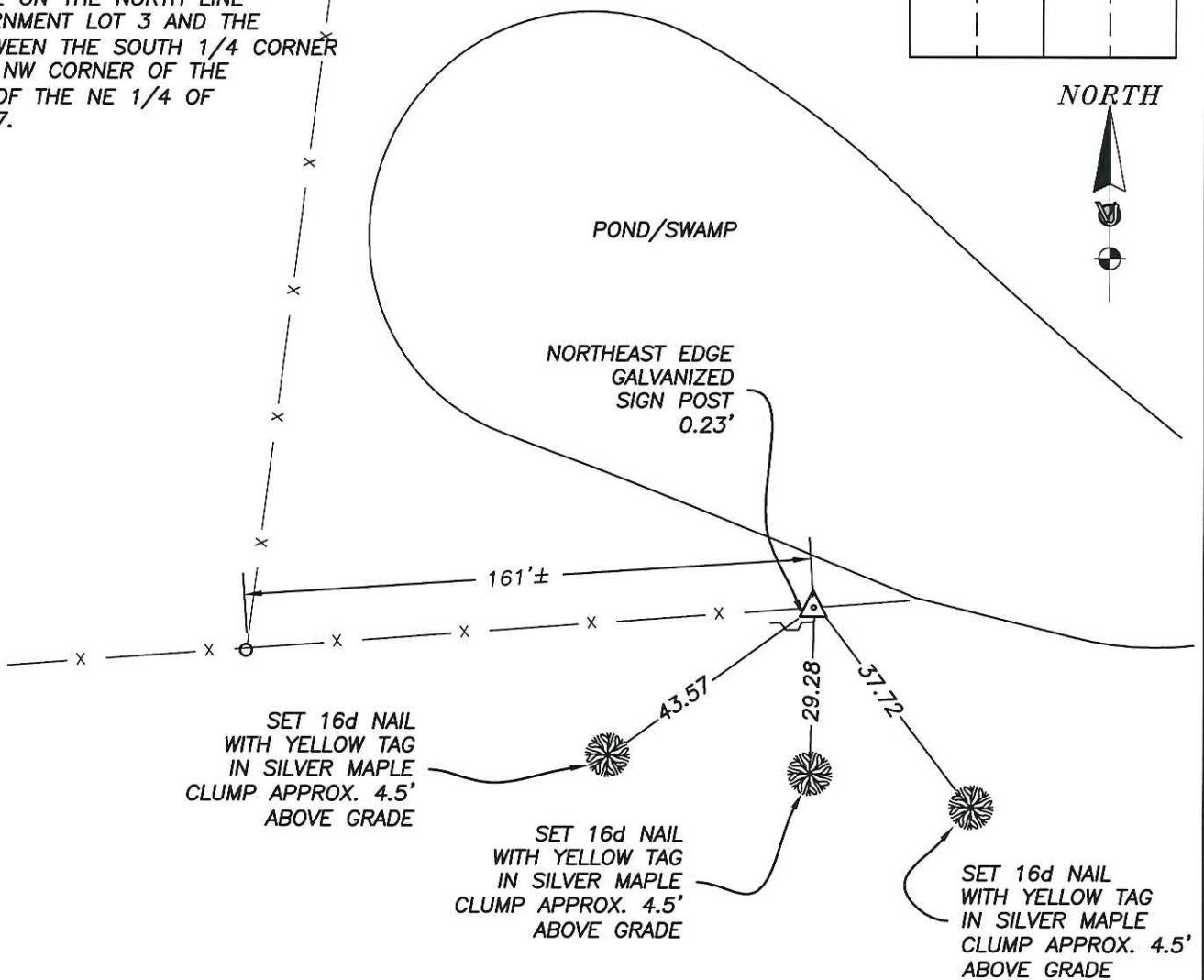
PLAN VIEW

CENTER
 SECTION 7-T83N-R2W


SET 5/8" REBAR WITH ORANGE PLASTIC CAP 15749 6" ABOVE GRADE AT THE INTERSECTION OF EAST-WEST FENCELINE ON THE NORTH LINE OF GOVERNMENT LOT 3 AND THE LINE BETWEEN THE SOUTH 1/4 CORNER AND THE NW CORNER OF THE SW 1/4 OF THE NE 1/4 OF SECTION 7.



NORTH



DATE OF SURVEY: 7/17/12--7/19/12



I hereby certify that this land surveying document was prepared and the related survey work was performed by me or under my direct personal supervision and that I am a duly licensed Land Surveyor under the laws of the State of Iowa.
David M. West 7/30/12
 DAVID M. WEST, L.S. DATE
 License number 15749
 My license renewal date is December 31, 2012
 Pages or sheets covered by this seal: 1

CORNERS TO BE INDEXED:

CORNER	SECTION	TWP	RANGE
CENTER	7	83N	2W