

2004 1655

FILED
RECORDERS OFFICE
JONES COUNTY IOWA

04 MAY 13 AM 9:28

MARIE KRUTZFIELD
RECORDER *No Fee*

J.D. TJEPKES, LS. JONES COUNTY ENGINEER'S OFFICE, 19501 HWY. 64, ANAMOSA, IOWA, 52205 (319)462-3785

UNITED STATES PUBLIC LAND SURVEY CORNER CERTIFICATE

LAND SURVEY MONUMENTS SITUATED IN SECTION 1, TOWNSHIP 84
NORTH, RANGE 3 WEST OF THE 5TH P.M., JONES COUNTY, IOWA

CORNERS TO BE INDEXED

CORNER	SECTION	TOWNSHIP	RANGE
E1/4	1	84N	3W

OFFICE FILE NO. 84301o_050704.tif

SET 5/8"X24" REBAR W/CAP #14807 E1/4 COR SEC 30 T84N R3W

FIELD NOTES:
5-3-2004
BK #358
P 74

PREVIOUSLY RECORDED IN BOOK NA, PAGE NA
MONUMENT DESCRIPTION AND HOW ESTABLISHED _____
PER PHYSICAL EVIDENCE AT FENCE CORNER, & CHECKING DISTANCE & LINE NORTH TO TOWNSHIP LINE, SET 5/8"X24" REBAR W/CAP #14807 3" ABOVE GROUND. TIES AS INDICATED FOR E1/4 COR SEC. 30 T84N R3W.

CORNERS TO BE INDEXED

CORNER	SECTION	TOWNSHIP	RANGE
N1/4	1	84N	3W

OFFICE FILE NO. 84301c_050704.tif

FD 5/8" IRON PIN BURIED 15" N1/4 SEC 1 T84N R3W

FIELD NOTES:
5-3-2004
BK #358
P 76

PREVIOUSLY RECORDED IN BOOK NA, PAGE NA
MONUMENT DESCRIPTION AND HOW ESTABLISHED _____
PER TIES ON RECORD IN JONES CO. ENGINEER'S OFFICE FILED BY LS OSBORN, DATED MAY 28, 1974, FOUND 5/8" IRON PIN BURIED 15" IN ROAD BED. RETIED AS INDICATED FOR N1/4 COR. SEC. 1 T84N R3W.

CORNERS TO BE INDEXED

CORNER	SECTION	TOWNSHIP	RANGE
NE	1	84N	3W

OFFICE FILE NO. 84301e_050704.tif

FD 3/4" HEX BAR BURIED 3" NE 1-84-3

FIELD NOTES:
5-3-2004
BK #358
P 77

PREVIOUSLY RECORDED IN BOOK NA, PAGE NA
MONUMENT DESCRIPTION AND HOW ESTABLISHED _____
PER TIES OF RECORD IN JONES CO. ENGINEER'S OFFICE FILED BY LS OSBORN, DATED MAY 28, 1974, FOUND 3/4" HEX BAR IN ROAD BED. RETIED AS INDICATED FOR NE COR. SEC. 1 T84N R3W.

CORNERS TO BE INDEXED

CORNER	SECTION	TOWNSHIP	RANGE


OFFICE FILE NO. _____

PREVIOUSLY RECORDED IN BOOK _____, PAGE _____
MONUMENT DESCRIPTION AND HOW ESTABLISHED _____

I hereby declare that this plat, survey or report was made by me or under my direct personal supervision and that I am a duly registered Land Surveyor under the laws of the State of Iowa.

Signed: *[Signature]* 5-13-04

Joseph D. Tjepkes L.S. Iowa Reg. No. 14807
My Registration Renewal Date is December 31, 2004



J.D. TJEPKES LS 14807
JONES COUNTY
ENGINEER'S OFFICE

19501 HWY. 64,
ANAMOSA, IOWA,
52205 (319)462-3785

2004 1651

FILED
RECORDERS OFFICE
JONES COUNTY IOWA

04 MAY 13 AM 9:23

MARIE KRUTZFIELD
RECORDER NO FEE

J.D. TJEPKES, LS. JONES COUNTY ENGINEER'S OFFICE, 19501 HWY. 64, ANAMOSA, IOWA, 52205 (319)462-3785

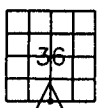
UNITED STATES PUBLIC LAND SURVEY CORNER CERTIFICATE

LAND SURVEY MONUMENTS SITUATED IN SECTION 36, TOWNSHIP 85
NORTH, RANGE 3 WEST OF THE 5TH P.M., JONES COUNTY, IOWA

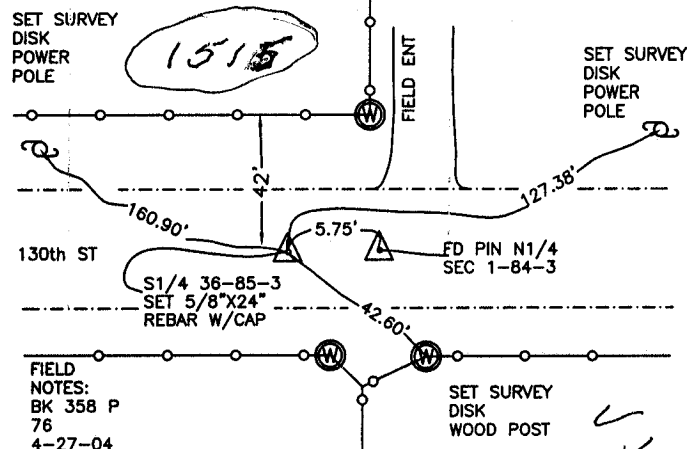
CORNERS TO BE INDEXED

CORNER SECTION TOWNSHIP RANGE
S1/4 36 85N 3W

OFFICE FILE NO.
85336w_043004.tif



NO SCALE

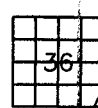


PREVIOUSLY RECORDED IN BOOK NA, PAGE NA
MONUMENT DESCRIPTION AND HOW ESTABLISHED
PER PROPORTIONATE DISTANCE AND ON LINE BETWEEN FOUND
N1/4 SEC 1-84-3, AND FOUND NE COR. SEC 2-84-3, SET
5/8"X24" REBAR W/CAP #14807 IN ROADBED. BURIED 4". TIES
AS INDICATED FOR S1/4 SECTION 36 T85N R3W.

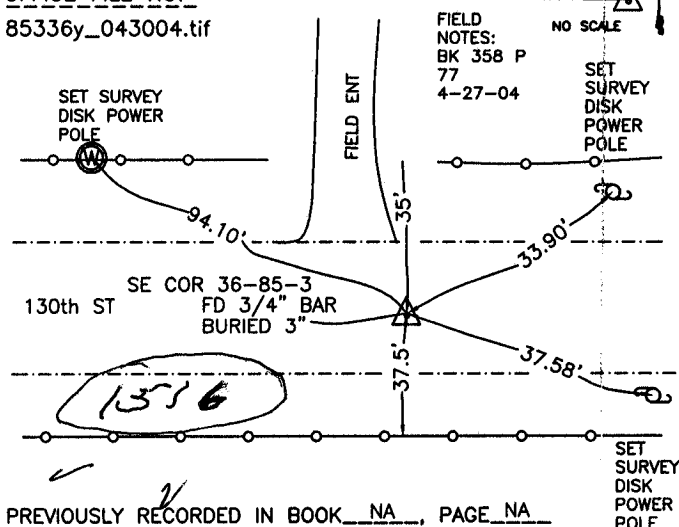
CORNERS TO BE INDEXED

CORNER SECTION TOWNSHIP RANGE
SE 36 85N 3W

OFFICE FILE NO.
85336y_043004.tif



NO SCALE

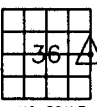


PREVIOUSLY RECORDED IN BOOK NA, PAGE NA
MONUMENT DESCRIPTION AND HOW ESTABLISHED
PER TIES ON RECORD IN JONES CO. ENGINEER'S OFFICE, FILED
BY LS OSBORN DATED 5-28-1974, FOUND 3/4" HEX BAR IN
ROADBED. TIES FOR SE COR. SEC 36 T85N R3W AS INDICATED.

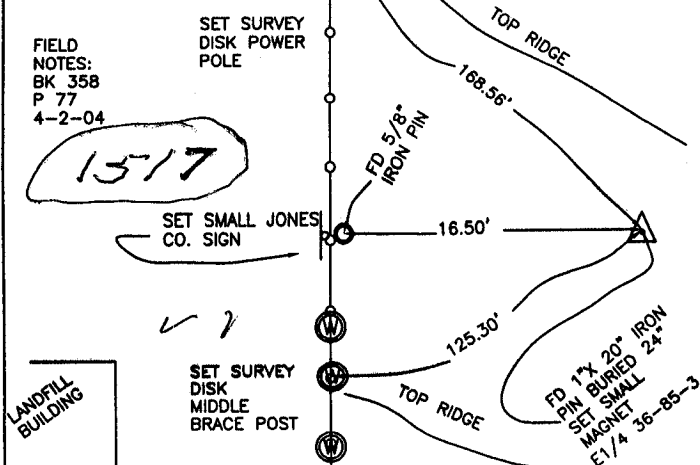
CORNERS TO BE INDEXED

CORNER SECTION TOWNSHIP RANGE
E1/4 36 85N 3W

OFFICE FILE NO.
85336o_043004.tif



NO SCALE

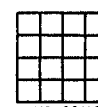


PREVIOUSLY RECORDED IN BOOK NA, PAGE NA
MONUMENT DESCRIPTION AND HOW ESTABLISHED
PER TIES DATED 12-17-1984 ON RECORD IN JONES CO.
ENGINEER'S OFFICE, FOUND 1"X20" IRON PIN BURIED 24" IN
CULTIVATED FIELD. SET SMALL MAGNET ALONG SIDE OF PIN.
RETIED AS INDICATED. E1/4 SEC. 36 T85N R3W.

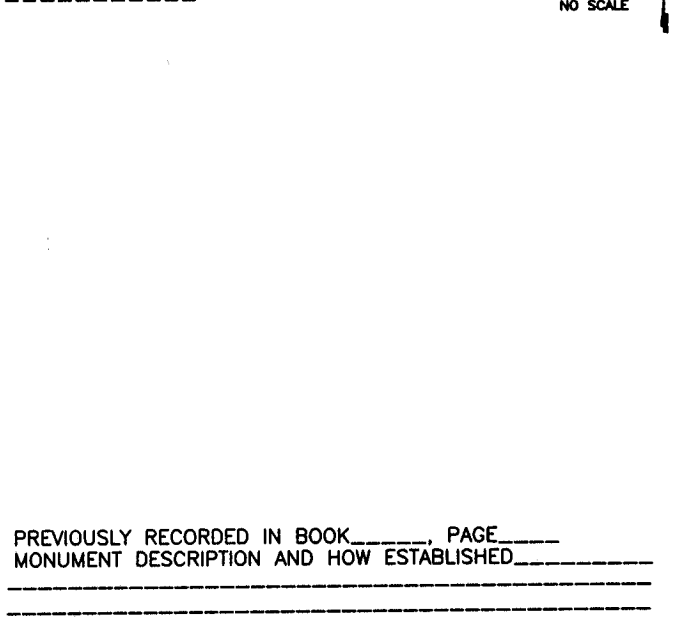
CORNERS TO BE INDEXED

CORNER SECTION TOWNSHIP RANGE

OFFICE FILE NO.



NO SCALE




PREVIOUSLY RECORDED IN BOOK NA, PAGE NA
MONUMENT DESCRIPTION AND HOW ESTABLISHED

I hereby declare that this plat, survey or report was made by me or under my direct personal supervision and that I am a duly registered Land Surveyor under the laws of the State of Iowa.

Signed: *Joseph D. Tjepkes* 5-13-04

Joseph D. Tjepkes L.S. Iowa Reg. No. 14807
My Registration Renewal Date is December 31, 2004

SEAL



J.D. TJEPKES LS 14807
JONES COUNTY
ENGINEER'S OFFICE

19501 HWY. 64,
ANAMOSA, IOWA,
52205 (319)462-3785