

Instrument #: 2016-3622  
 12/21/2016 10:10:13 AM Total Pages: 1  
 ZSC SECTION CORNER CERTIFICATE  
 Recording Fee: \$7.00 Transfer Tax: \$0  
 Sheri L. Jones, Recorder, Jones County Iowa



RETURN TO &  
 PREPARED BY: LEO P. BONIFAZI SCHNOOR-BONIFAZI ENGINEERING & SURVEYING LC, 431 FIFTH AVENUE SW, CEDAR RAPIDS, IA 52404 319-298-8888

**UNITED STATES PUBLIC LAND SURVEY CORNER CERTIFICATE**

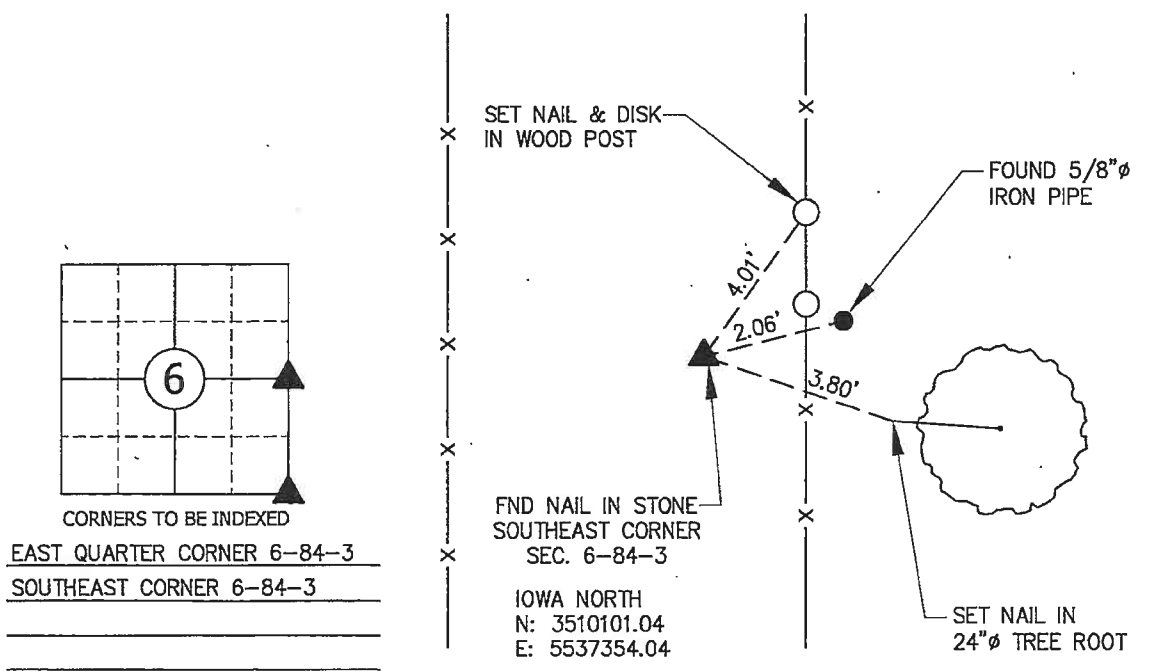
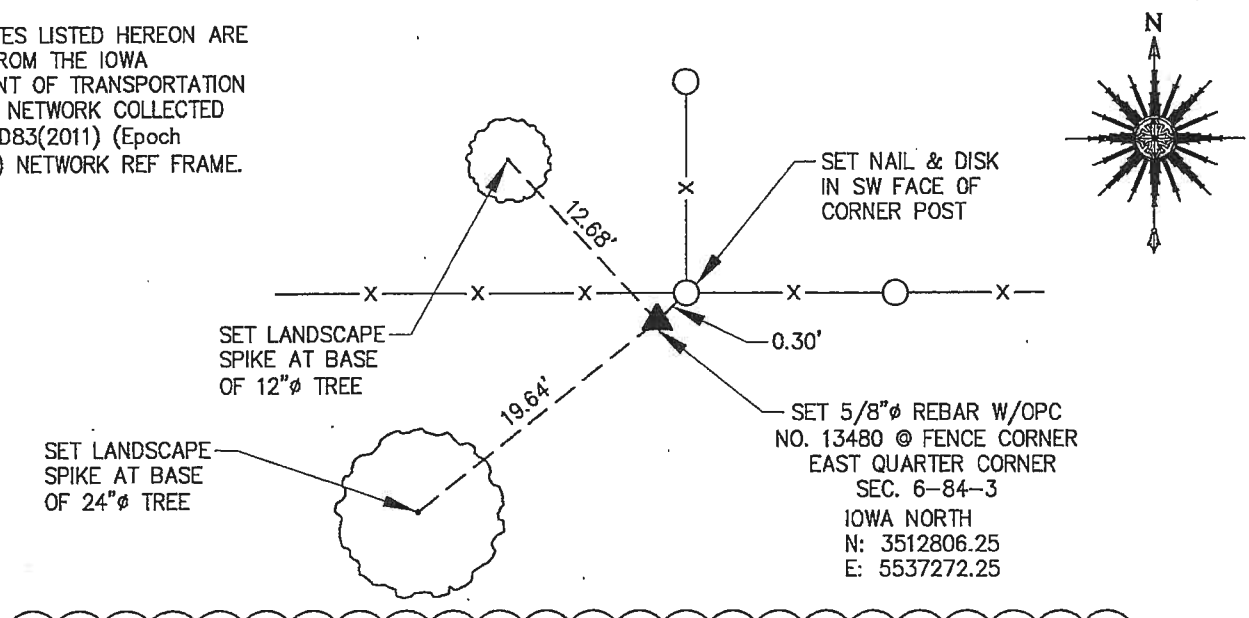
Land Survey Monuments Situated in Section 6, Township 84 North, Range 3 West of the Fifth Principal Meridian, JONES County, Iowa.

Reason for filling:  a. No certificate of record found.  b. Monument or ties found differ from record.  c. Replaced section corner.


EAST QUARTER CORNER – NO CERTIFIED CORNER TIE FOUND AT THE COUNTY RECORDER’S OFFICE. SET A 5/8"Ø REBAR WITH ORANGE CAP NO. 13480. RULES FOR LOST CORNER BEYOND REASON FOR EXISTING FENCES COMMON TO SECTIONS 5 AND 6.

SOUTHEAST CORNER – NO CERTIFIED CORNER TIE FOUND AT THE COUNTY RECORDER’S OFFICE. FOUND NAIL IN STONE USING SURVEY RECORDED IN PLAT BOOK Q, PAGE 143. SET TIES AS SHOWN BELOW.

COORDINATES LISTED HEREON ARE DERIVED FROM THE IOWA DEPARTMENT OF TRANSPORTATION REAL TIME NETWORK COLLECTED IN THE NAD83(2011) (Epoch 2010.0000) NETWORK REF FRAME.



JOB:	16086
DRAWN:	E. SMALL
NOT TO SCALE	
DATE:	12/20/2016



I HEREBY CERTIFY THAT THIS LAND SURVEYING DOCUMENT WAS PREPARED AND THE RELATED SURVEY WORK WAS PERFORMED BY ME OR UNDER MY DIRECT PERSONAL SUPERVISION AND THAT I AM A DULY LICENSED PROFESSIONAL LAND SURVEYOR UNDER THE LAWS OF THE STATE OF IOWA.

SIGNATURE: *Leo P. Bonifazi* DATE: 12.20.16  
 LEO P. BONIFAZI  
 LICENSE NO. 13480  
 SHEETS COVERED BY THIS SEAL: THIS SHEET ONLY

MY LICENSE RENEWAL DATE IS DECEMBER 31, 2017

SCHNOOR-BONIFAZI ENGINEERING & SURVEYING, LC  
 431 FIFTH AVENUE SW  
 CEDAR RAPIDS, IA 52404  
 (319) 298-8888 (PHONE)  
 s-b-engineering.com