

Number: 2026-1516
 Recorded: 5/21/2026 at 3:09:50.0 PM
 County Recording Fee: \$7.00
 Iowa E-Filing Fee: \$3.13
 Combined Fee: \$10.13
 Revenue Tax:
 Sheri L. Jones RECORDER
 Jones County, Iowa

PREPARED BY & RETURN TO: MICHAEL A. BROONER CIVIL DESIGN ADVANTAGE
 4121 NW URBANDALE DRIVE URBANDALE, IOWA 50322 PH: 515-369-4400 FAX: 515-369-4410

UNITED STATES PUBLIC LAND SURVEY CORNER CERTIFICATE OF

Land Survey Monuments situated in Section 6, Township 84N, Range 3W, of the
 Fifth Principal Meridian, JONES County, Iowa.
 Previously recorded in NONE in County Recorder's Office.

Monument Description and Remarks:

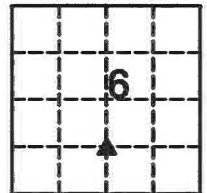
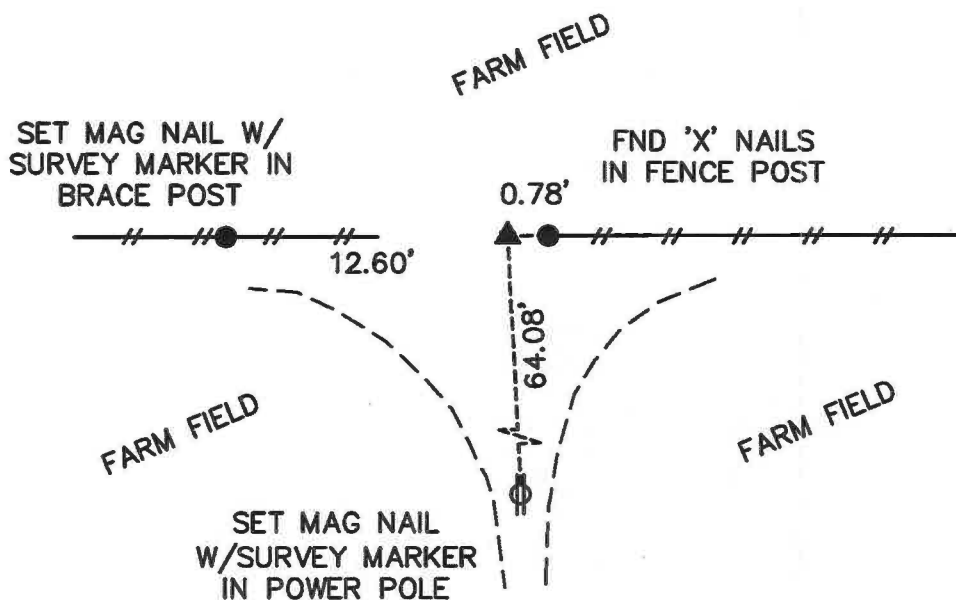
- THERE IS NO CERTIFICATE FOR THE CORNER ON FILE WITH THE RECORDER OF THE COUNTY IN WHICH THE CORNER IS LOCATED.
- THE SURVEYOR IN RESPONSIBLE CHARGE OF THE LAND SURVEYING ACCEPTS A CORNER POSITION WHICH DIFFERS FROM THAT SHOWN IN THE PUBLIC RECORDS OF THE COUNTY IN WHICH THE CORNER IS LOCATED.
- THE CORNER MONUMENT IS REPLACED OR MODIFIED IN ANY WAY.
- THE REFERENCE TIES IN AN EXISTING PUBLIC RECORD ARE INCORRECT OR MISSING.

SW CORNER NW1/4 SE1/4 SECTION 6-84-3. FOUND 1/2" REBAR YELLOW PLASTIC CAP #9647 AT FENCE LINES EAST AND WEST. LOCATION NOT AT MIDPOINT OF SECTION CORNERS NORTH AND SOUTH. AERIAL IMAGES FROM 1950S AND NEWER SHOW CONSISTENT FENCE LINE AND SAID LINE ALSO BEING LINE OF OCCUPATION. FOUND MONUMENTS IS 1' WEST OF LINE FROM SOUTH 1/4 CORNER TO NORTH 1/4 CORNER.

DID NOT FIND RECORDED SURVEY OR TIE CERTIFICATE FOR FOUND MONUMENT. ACCEPTED MONUMENT AS SECTION CORNER. USED FOR PLAT OF SURVEY.


PLAN VIEW

(Show a minimum of three reference ties to durable physical objects, relevant monuments and physical conditions that will enable recovery of the corner.)



**N = 3511434.47
E = 5534689.62**

**SW CORNER
NW1/4 SE1/4
SEC 6-84-3
FOUND 1/2" REBAR
YELLOW PLASTIC
CAP #9647**



I HEREBY CERTIFY THAT THIS LAND SURVEYING DOCUMENT WAS PREPARED AND THE RELATED SURVEYING WORK WAS PERFORMED BY ME OR UNDER MY DIRECT SUPERVISION AND THAT I AM A DULY LICENSED LAND SURVEYOR UNDER THE LAWS OF THE STATE OF IOWA.

Michael Brooner

5-20-2026

MICHAEL A. BROONER, P.L.S. DATE

LICENSE NUMBER 15980
 MY LICENSE RENEWAL DATE IS DECEMBER 31, 2026.
 CERTIFICATION COVERS THIS SHEET ONLY:

List Corners to be Indexed			
Corners	Section	Twp	Range
SW COR NW SE	06	84	03

Tech: EMG PN:2508.665 Date: 5-20-2026