

2002 0730

FILED
RECORDERS OFFICE
JONES COUNTY IOWA

02 FEB 26 AM 10:53

MARIE KRUTZFIELD
RECORDER 600 Pd

Prepared by Wm. Burger Land Surveyors

510 3rd Street West Court, Vortington, Iowa

Phone 319 - 855 2028

UNITED STATES PUBLIC LAND SURVEY CORNER CERTIFICATE

Land Survey Monuments situated in Section 13, Township 86N, Range 3W, of the Fifth Principal Meridian, Jones County, Iowa. Previously recorded in N/A in the Office of the County Recorder

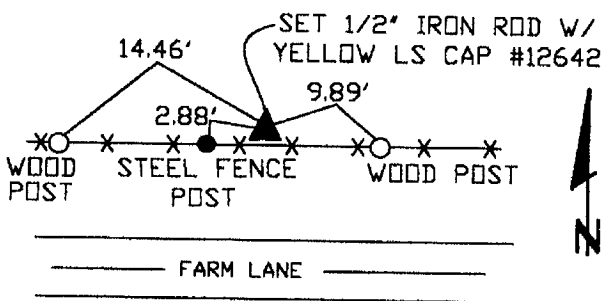
Monument Description and Remarks: (No Corner Certificates found at the County Recorders Office)

NE CORNER NW1/4 NE1/4 - SET 1/2" IRON ROD W/YELLOW LS CAP #12642 - SET ON LINE AND MIDWAY BETWEEN THE NW1/4 CORNER AND THE NE CORNER

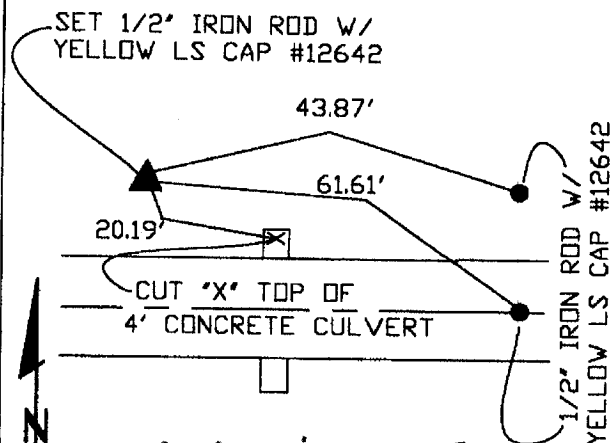
SE CORNER NW1/4 NE1/4 - SET 1/2" IRON ROD W/YELLOW LS CAP #12642 - RUN STRAIGHT LINES FROM OPPOSITE 1/4 CORNERS OF THE NE1/4 AND SET AT POINT OF INTERSECTION

PLAN VIEW

NE CORNER NW1/4 NE1/4

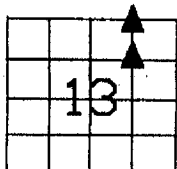



SE CORNER NW1/4 NE1/4



86313d-022502 SET WITNESS CAP AT ALL TIE POINTS

86313i-022502



SEAL

SEC. 13 TWP. 86N RANGE 3W

I hereby certify that this land surveying document was prepared and related survey work was performed by me or under my direct personal supervision and that I am a duly licensed Land Surveyor under the laws of the State of Iowa.

William H. Burger 2/25/2002
Date

William H. Burger

License number 12642

My license renewal date is December 31, 2002

Pages or Sheets covered by this seal: Sheet 1 of 1

CORNERS TO BE INDEXED

NE CORNER NW1/4 NE1/4 13 86N 3W

SE CORNER NW1/4 NE1/4 13 86N 3W