

Jones County Marie Krutzfield  
 Fee Book 2011 0859  
 03/31/2011 @1034AM # Pages 1  
 ZSC SEC COR CERT  
 Total Fees: \$9.00

Prepared by *Wm. Burger LandSurveyors* 510 3rd Street West Court, Worthington, Iowa Phone 563 - 855 2028

**UNITED STATES PUBLIC LAND SURVEY CORNER CERTIFICATE**

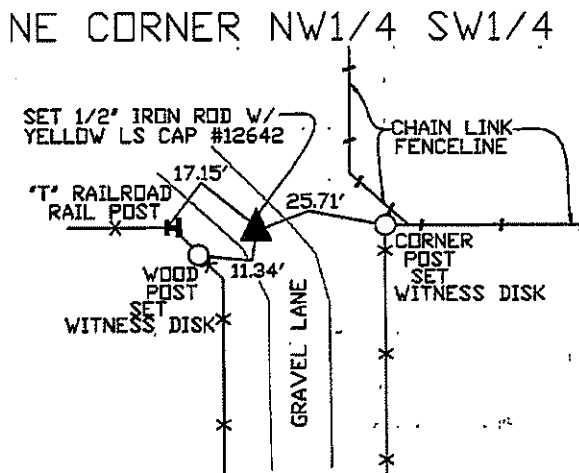
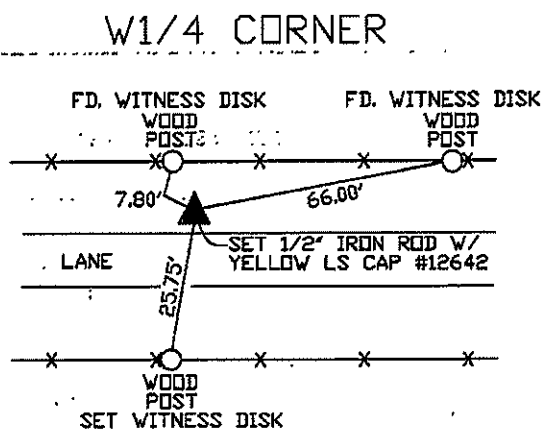
Land Survey Monuments situated in Section 21, Township 86N, Range 3W, of the Fifth Principal Meridian, Jones County, Iowa. Previously recorded in 2001 3973 in the Office of the County Recorder

**Monument Description and Remarks:**

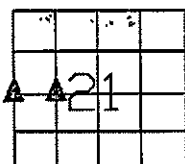
W1/4 CORNER - SET 1/2" IRON ROD W/YELLOW LS CAP #12642 - USED PREVIOUSLY RECORDED CORNER  
 CERTIFICATE RECORDED IN THE OFFICE OF THE JONES COUNTY RECORDER, FILE NO. 2001 3973 TO SET THIS CORNER

NE CORNER NW1/4 SW1/4 - SET 1/2" IRON ROD W/YELLOW LS CAP #12642 - USED INFORMATION FROM EXISTING PLAT FOUND IN THE OFFICE OF THE JONES COUNTY RECORDER, FILE NO. 2004 0351 TO SET THIS CORNER

**PLAN VIEW**




PLAN SUBMIT



SEC. 21 TWP. 86N RANGE 3W

**CORNERS TO BE INDEXED**

|                       |    |     |    |
|-----------------------|----|-----|----|
| W1/4 CORNER           | 21 | 86N | 3W |
| NE CORNER NW1/4 SW1/4 | 21 | 86N | 3W |



I hereby certify that this land surveying document was prepared and related survey work was performed by me or under my direct personal supervision and that I am a duly licensed Land Surveyor under the laws of the State of Iowa.

*William H. Burger* 3/30/11  
 William H. Burger Date

License number 12642  
 My license renewal date is December 31, 2012  
 Pages or Sheets covered by this seal Sheet 1 of 1