

FEEBOOK: 2007 3705

REC FEES: \$7.00

11/15/2007 11:07 AM

PAGES: 1

Marie Krutzfield, Recorder  
Jones County, Iowa

Prepared by Wm. Burger LandSurveyors

510 3rd Street West Court, Worthington, Iowa

Phone 563 - 855 2028

**UNITED STATES PUBLIC LAND SURVEY CORNER CERTIFICATE**

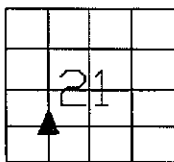
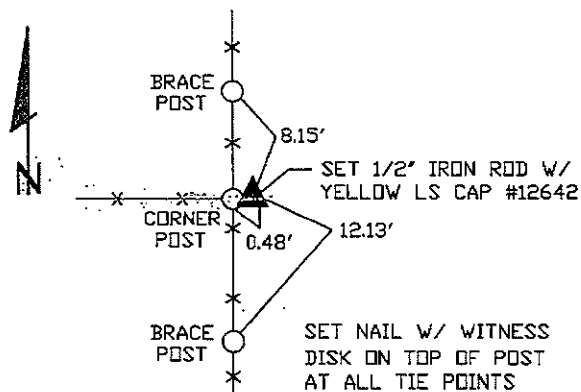
Land Survey Monuments situated in Section 21, Township 86N, Range 3W, of the Fifth Principal Meridian, Jones County, Iowa. Previously recorded in N/A in the Office of the County Recorder

Monument Description and Remarks: (No Corner Certificates found at the County Recorders Office)

SW CORNER NE1/4 SW1/4 - SET 1/2" IRON ROD W/YELLOW LS CAP #12642 - USED FENCELINE EVIDENCE AND SET AT THE CORNER POST

**PLAN VIEW**


SW CORNER NE1/4 SW1/4



SEC. 21 TWP. 86N RANGE 3W

**CORNERS TO BE INDEXED**

SW CORNER NE1/4 SW1/4                      21    86N    3W



I hereby certify that this land surveying document was prepared and related survey work was performed by me or under my direct personal supervision and that I am a duly licensed Land Surveyor under the laws of the State of Iowa.

*William H. Burger* 4/12/07  
William H. Burger                      Date

License number 12642

My license renewal date is December 31, 2008

Pages or Sheets covered by this seal: Sheet 1 of 1