

UNITED STATES PUBLIC LAND SURVEY CORNER CERTIFICATE

OF

Land Survey Monuments situated in Section 21, Township 86 North, Range 3 West, of the Fifth Principal Meridian, Jones County, Iowa.
 Previously recorded in Book _____, Page _____.

(Show reason for preparing this certificate, the evidence and detailed procedures used in establishing the corner positions and monumentation found or placed.)

Monument Description and Remarks: Found PK nail in A.C.C. pavement.

531

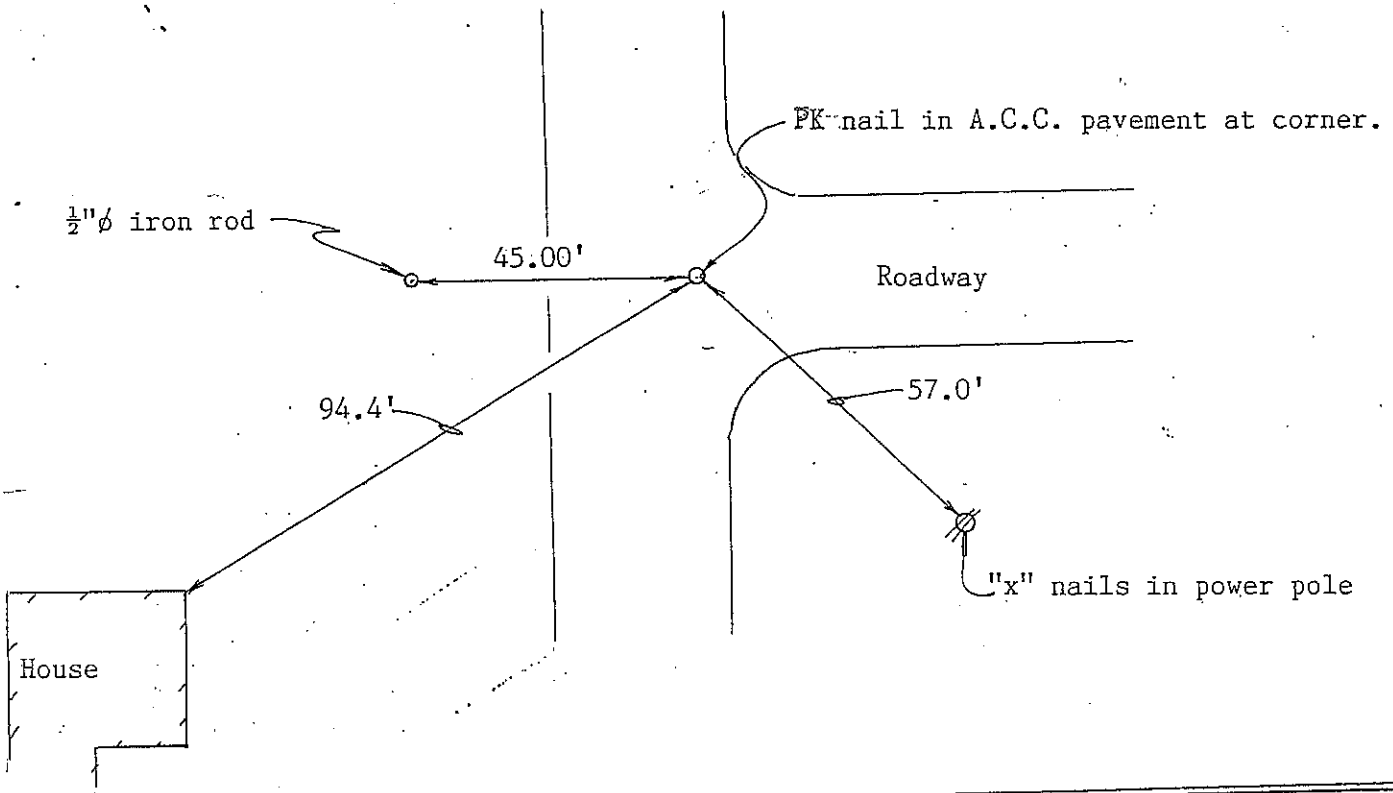
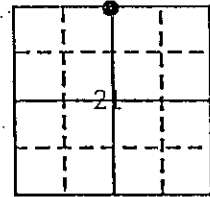
FILED
 RECORDERS OFFICE
 JONES COUNTY IOWA

90 AUG 31 PM 12:41

BOOK 292 PAGE 1
 DORIS JEANNE HERREN
 RECORDER

PLAN - VIEW


(Show a minimum of three reference ties to durable physical objects, relevant monuments and physical conditions that will enable recovery of the corner.)



I hereby certify that the survey work was completed and this certificate was prepared by me or under my direct personal supervision and that I am a duly registered land surveyor under the laws of the state of Iowa.

Roger R. Mohn August 28, 1990
 REGISTERED LAND SURVEYOR NO. 10165

SEAL



List Corners to be Indexed

Corners	Section	Twp	Range
N $\frac{1}{4}$ Cor.	21	86N	3W
S $\frac{1}{4}$ Cor.	16	86N	3W