Instrument #: 2015-1712
06/11/2015 11:28:59 AM Total Pages: 1
ZSC SECTION CORNER CERTIFICATE
Recording Fee: $7.00 Transfer Tax: $0
Marie Krutzfield, Recorder, Jones County Iowa

Prepared by Wm. Burger LandSurveyor 510 3rd Street West Court, Worthington, Iowa 52078 Phone 563 - 855 2028

UNITED STATES PUBLIC LAND SURVEY CORNER CERTIFICATE

Land Survey Monuments situated in Section 27, *Township* 86N, *Range* 3W, *of the Fifth Principal Meridian, Jones County, Iowa. Previously recorded in* N/A *in the Office of the County Recorder*

Monument Description and Remarks:

SW CORNER SE1/4 NE1/4 - SET MAG. NAIL W/WASHER - SET ONLINE AND MIDWAY BETWEEN THE CENTER OF SECTION AND THE E1/4 CORNER

NW CORNER SE1/4 NE1/4 - SET 1/2" IRON ROD W/ YELLOW LS CAP #12642 - RUN STRAIGHT LINES FROM OPPOSITE 1/4 1/4 CORNERS AND SET AT POINT OF INTERSECTION

PLAN VIEW

SW CORNER SE1/4 NE1/4

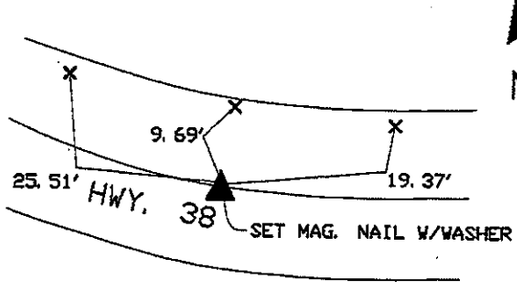

SET CUT "X" ON EDGE OF CONCRETE ROADWAY AT ALL TIE POINTS

NW CORNER SE1/4 NE1/4

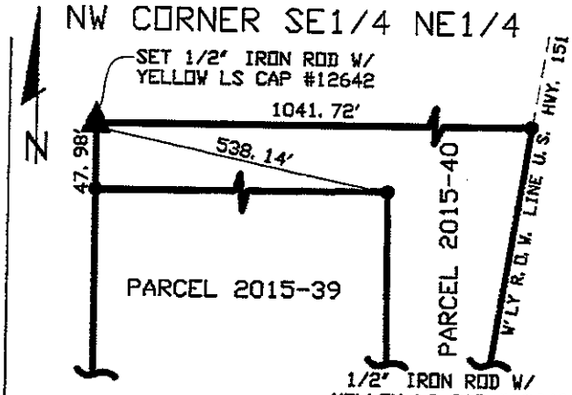

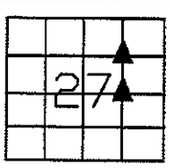

SEC. 27 TWP. 86N RANGE 3W

CORNERS TO BE INDEXED

SW CORNER SE1/4 NE1/4	27	86N	3W
NW CORNER SE1/4 NE1/4	27	86N	3W

LICENSED LAND SURVEYOR
WILLIAM H. BURGER
12642
IOWA

I hereby certify that this land surveying document was prepared and related survey work was performed by me or under my direct personal supervision and that I am a duly licensed Land Surveyor under the laws of the State of Iowa.

William H. Burger 5/28/15

William H. Burger *Date*
License number 12642
My license renewal date is December 31, 2016
Pages or Sheets covered by this seal: Sheet 1 of 1