

2526

FILED
RECORDERS OFFICE
JONES COUNTY IOWA

97 FEB 20 AM 10:24

BOOK 418 PAGE 248
LINDA J. BENDIXEN
RECORDER

Prepared by Wm. Burger Land Surveyors 510 3rd Street West Court, Worthington, Iowa Phone 319 - 855 2028

UNITED STATES PUBLIC LAND SURVEY CORNER CERTIFICATE

Land Survey Monuments situated in Section 6, Township 85N, Range 3W, of the Fifth Principal Meridian, Dubuque County, Iowa. Previously recorded in NA in County Recorder's Office.

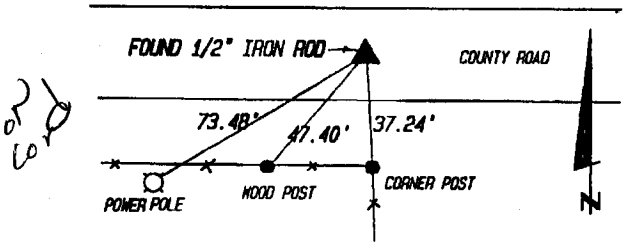
Monument Description and Remarks: (No Corner Certificates found at the County Recorders Office)

- NE CORNER FOUND 1/2" IRON ROD
- WEST 1/4 CORNER FOUND 1/2" IRON ROD
- SW CORNER SE1/4 NW FRAC. 1/4 SET 1/2" IRON ROD W/RLS CAP #12642 AT A PROPORTIONATE DISTANCE FROM THE SE CORNER SE1/4 OF THE NW FRAC. 1/4 ON LINE WITH WEST 1/4 CORNER AND CENTER OF SECTION
- NW CORNER SE1/4 NW FRAC. 1/4 SET 1/2" IRON ROD W/RLS CAP #12642
- RUN STRAIGHT LINES TO OPPOSITE 1/4 1/4 CORNERS OF THE NW FRACTIONAL 1/4

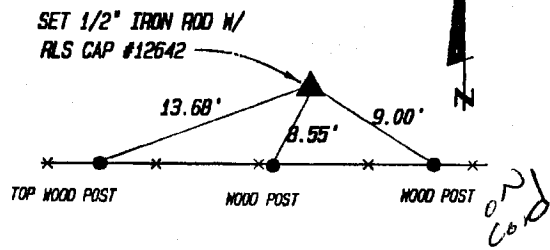
SET NAIL W/WITNESS CAP AT ALL TIE POINTS

PLAN VIEW

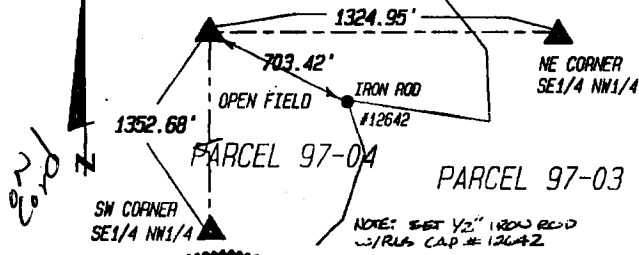
NE CORNER



SW CORNER SE1/4 NW1/4

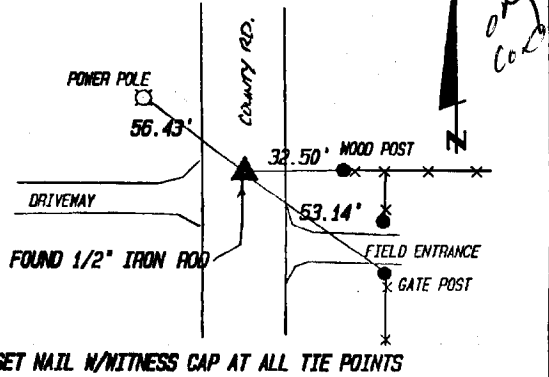


NW CORNER SE1/4 NW1/4

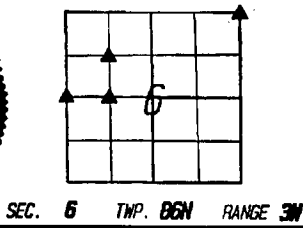



SET NAIL W/ WITNESS CAP AT ALL TIE POINTS

WEST 1/4 CORNER



SET NAIL W/WITNESS CAP AT ALL TIE POINTS



I hereby certify that this land surveying document was prepared and related survey work was performed by me or under my direct personal supervision and that I am a duly licensed Land Surveyor under the laws of the State of Iowa.

William H. Burger 2/18/97
William H. Burger Date

License number 12642
My license renewal date is December 31, 1998
Pages or Sheets covered by this seal: Sheet 1 of 1

CORNERS TO BE INDEXED

Corner				
<u>N1/4</u>	Section <u>6</u>	Twp <u>85N</u>	Range <u>3W</u>	
<u>NE</u>	Section <u>6</u>	Twp <u>85N</u>	Range <u>3W</u>	
<u>SW SE1/4 NW1/4</u>	Section <u>6</u>	Twp <u>85N</u>	Range <u>3W</u>	
<u>NW SE1/4 NW1/4</u>	Section <u>6</u>	Twp <u>85N</u>	Range <u>3W</u>	

864010-021897
86306e-021897
86306g-021897
86306i-021897