

2004 4292

FILED  
RECORDERS OFFICE  
JONES COUNTY IOWA

NOV 16 AM 11:20

MAKIE KRUTZFIELD  
RECORDER 7.00 pd

Prepared by Wm. Burger Land Surveyors 510 3rd Street West Court, Worthington, Iowa Phone 563 - 855 2828

UNITED STATES PUBLIC LAND SURVEY CORNER CERTIFICATE

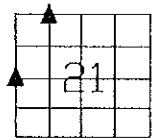
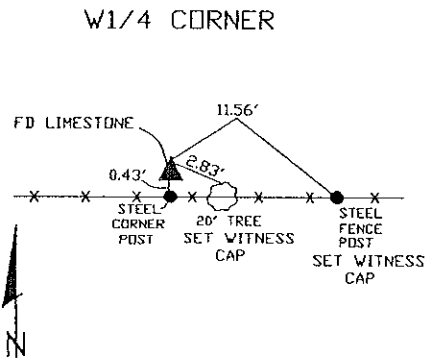
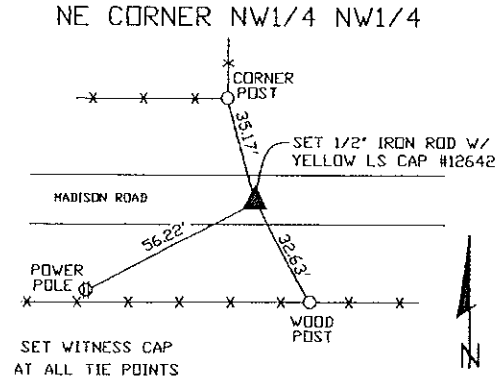
Land Survey Monuments situated in Section 21, Township 84N, Range 2W, of the Fifth Principal Meridian, Jones County, Iowa. Previously recorded in N/A in the Office of the County Recorder

Monument Description and Remarks: (No Corner Certificates found at the County Recorder's Office)

NE CORNER NW1/4 NW1/4 - SET 1/2" IRON ROD W/ YELLOW LS CAP # 12642 - SET ONLINE AND MIDWAY BETWEEN THE N1/4 CORNER AND THE NW CORNER

W1/4 CORNER - FOUND LIMESTONE USING OLD TIES AT THE JONES COUNTY ENGINEERS OFFICE


PLAN VIEW



SEC. 21 TWP. 84N RANGE 2W

CORNERS TO BE INDEXED

NE CORNER NW1/4 NW1/4	21	84N	2W
W1/4 CORNER	21	84N	2W



I hereby certify that this land surveying document was prepared and related survey work was performed by me or under my direct personal supervision and that I am a duly licensed Land Surveyor under the laws of the State of Iowa.

*William H. Burger* 11/15/04  
William H. Burger Date

License number 12642  
My license renewal date is December 31, 2004  
Pages or Sheets covered by this seal Sheet 1 of 1