

Instrument #: 2026-0967
 04/07/2026 10:20:54 AM Total Pages: 1
 ZSC SECTION CORNER CERTIFICATE
 Recording Fee: \$7.00 Transfer Tax: \$0
 Sheri L. Jones, Recorder, Jones County Iowa



PREPARED BY: BRAD J. BURGER IOWA DEPARTMENT OF TRANSPORTATION 14117 ROUTE 52, DYERSVILLE, IOWA 52040 PHONE 563-875-2375

UNITED STATES PUBLIC LAND SURVEY CORNER CERTIFICATE

Land Survey Monuments situated in Section 8, Township 84N, Range 2W, of the Fifth Principal Meridian, Jones County, Iowa. Previously recorded in SEE NOTE in the Office of the County Recorder

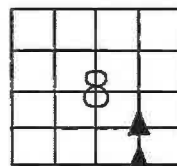
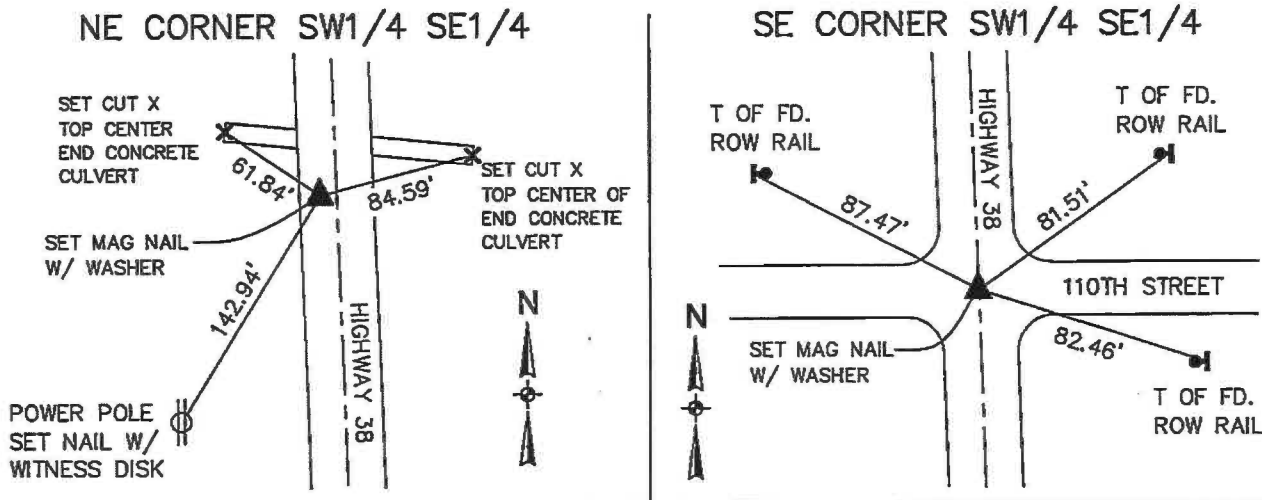
Monument Description and Remarks:

NE CORNER SW1/4 SE1/4 - SET MAG NAIL WITH WASHER - SET IN THE SAME LOCATION AS A PREVIOUSLY FOUND MAG NAIL THAT WAS REMOVED DURING ROAD CONSTRUCTION FOR IOWA DOT PROJECT NUMBER: STP-038-3(65)--2C-53/HSIPX-038-3(66)--3L-53.

SE CORNER SW1/4 SE1/4 - SET MAG NAIL WITH WASHER - SET IN THE SAME LOCATION AS A PREVIOUSLY FOUND MAG NAIL THAT WAS REMOVED DURING ROAD CONSTRUCTION FOR IOWA DOT PROJECT NUMBER: STP-038-3(65)--2C-53/HSIPX-038-3(66)--3L-53.

NOTE: THE NE CORNER SW1/4 SE1/4 AND THE SE CORNER SW1/4 SE1/4 WERE PREVIOUSLY RECORDED IN FEE BOOK 2012 1971 IN THE OFFICE OF THE JONES COUNTY RECORDER

PLAN VIEW



SEC. 8 TWP. 84N RANGE 2W

CORNERS TO BE INDEXED

NE CORNER SW1/4 SE1/4	8	84N	2W
SE CORNER SW1/4 SE1/4	8	84N	2W



I hereby certify that this land surveying document was prepared and related survey work was performed by me or under my direct personal supervision and that I am a duly licensed Land Surveyor under the laws of the State of Iowa.

Brad J. Burger 4/6/2026
 Brad J. Burger Date

License number 20281
 My license renewal date is December 31, 2026
 Pages or Sheets covered by this seal: Sheet 1 of 1

Jones County Marie Krutzfield Recorder
 Fee Book 2012 1971
 07/11/2012 @0300PM # Pages 1
 ZSC SEC COR CERT
 Total Fees: \$7.00

Prepared by Wm. Burger Land Surveyor 510 3rd Street West Court, Worthington, Iowa Phone 563 - 655 2028

UNITED STATES PUBLIC LAND SURVEY CORNER CERTIFICATE

Land Survey Monuments situated in Section 8, Township 84N, Range 2W, of the Fifth Principal Meridian, Jones County, Iowa. Previously recorded in N/A in the Office of the County Recorder

Monument Description and Remarks: (No Corner Certificates found at the County Recorders Office)

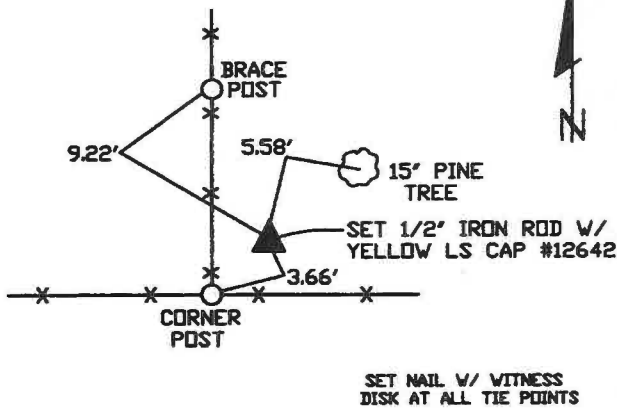
NW CORNER SW1/4 SE1/4 - SET 1/2" IRON ROD W/ YELLOW LS CAP #12642 - SET ON LINE AND MIDWAY BETWEEN THE S1/4 CORNER AND THE CENTER OF SECTION

NE CORNER SW1/4 SE1/4 - SET 1/2" IRON ROD W/ YELLOW LS CAP #12642 - RUN STRAIGHT LINES FROM OPPOSITE 1/4 1/4 CORNERS AND SET AT POINT OF INTERSECTION

SE CORNER SW1/4 SE1/4 - SET 1/2" IRON ROD W/ YELLOW LS CAP #12642 - SET ON LINE AND MIDWAY BETWEEN THE S1/4 CORNER AND THE SE CORNER

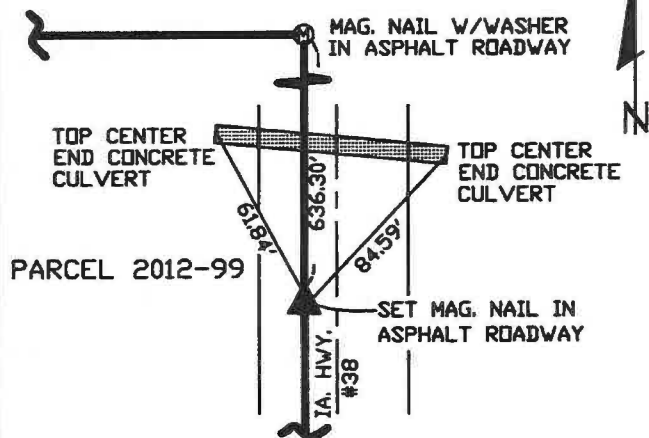
PLAN VIEW

NW CORNER SW1/4 SE1/4

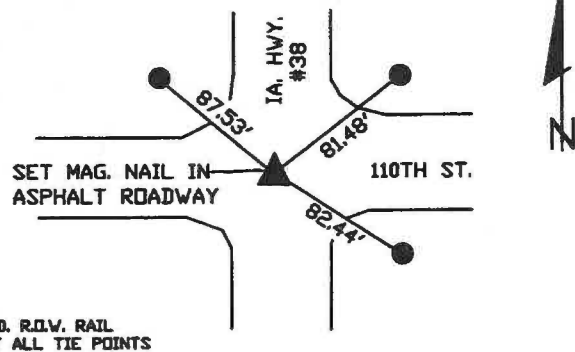


SET NAIL W/ WITNESS DISK AT ALL TIE POINTS

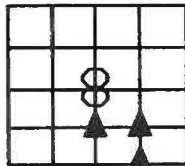
NE CORNER SW1/4 SE1/4



SE CORNER SW1/4 SE1/4



FD. R.O.V. RAIL AT ALL TIE POINTS



SEC. 8 TWP. 84N RANGE 2W

CORNERS TO BE INDEXED

NW CORNER SW1/4 SE1/4	8	84N	2W
NE CORNER SW1/4 SE1/4	8	84N	2W
SE CORNER SW1/4 SE1/4	8	84N	2W



I hereby certify that this land surveying document was prepared and related survey work was performed by me or under my direct personal supervision and that I am a duly licensed Land Surveyor under the laws of the State of Iowa.

William H. Burger 7/9/12
 William H. Burger Date

License number 12642

My license renewal date is December 31, 2012

Pages or Sheets covered by this seal: Sheet 1 of 1