

2006 0995

FILED
RECORDERS OFFICE
JONES COUNTY IOWA

06 MAR 20 AM 11:13

MARK KRUTZFIELD
RECORDER 7.00 pd

Prepared by Wm. Burger Land Surveyors 510 3rd Street West Court, Worthington, Iowa Phone 563 - 855 2028

UNITED STATES PUBLIC LAND SURVEY CORNER CERTIFICATE

Land Survey Monuments situated in Section 17, Township 86N, Range 2W, of the 11th Principal Meridian, Jones County, Iowa. Previously recorded in N/A in the Office of the County Recorder

Monument Description and Remarks: (No Corner Certificates Found at the County Recorders Office)

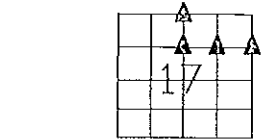
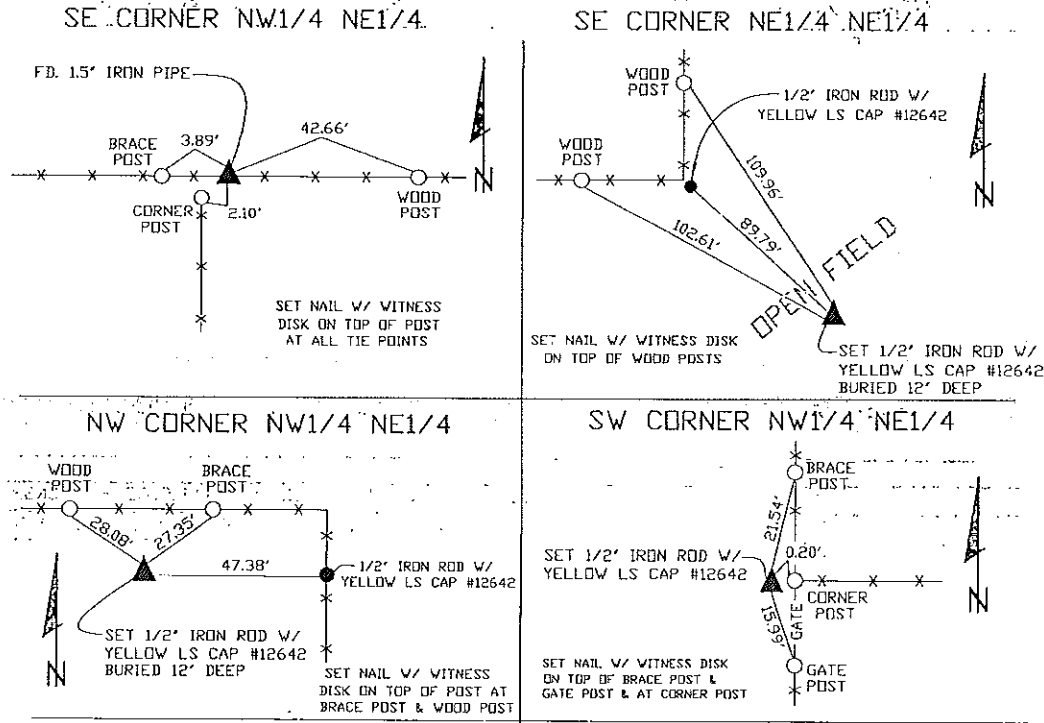
SE CORNER NW1/4 NE1/4 - FOUND 1.5" IRON PIPE

SE CORNER NE1/4 NE1/4 - SET 1/2" IRON ROD W/ YELLOW LS CAP #12642 (BURIED 12" DEEP) - SET ON LINE BETWEEN THE NE CORNER AND THE E1/4 CORNER AND USED INFORMATION FROM PLAT PREVIOUSLY RECORDED IN THE OFFICE OF THE JONES COUNTY RECORDER BOOK G, PAGE 15

NW CORNER NW1/4 NE1/4 - SET 1/2" IRON ROD W/ YELLOW LS CAP #12642 (BURIED 12" DEEP) - SET ON LINE BETWEEN THE NW CORNER AND THE NE CORNER AND USED FENCELINE EVIDENCE TO THE SOUTH

SW CORNER NW1/4 NE1/4 - SET 1/2" IRON ROD W/ YELLOW LS CAP #12642 - USED EXISTING FENCELINE EVIDENCE AND SET AT THE CORNER POST


PLAN VIEW



SEC. 17 TWP. 86N RANGE 2W

CORNERS TO BE INDEXED

SE CORNER NW1/4 NE1/4	17	86N	2W
SE CORNER NE1/4 NE1/4	17	86N	2W
NW CORNER NW1/4 NE1/4	17	86N	2W
SW CORNER NW1/4 NE1/4	17	86N	2W



I hereby certify that this land surveying document was prepared and related survey work was performed by me or under my direct personal supervision and that I am a duly licensed Land Surveyor under the laws of the State of Iowa.

William H. Burger 2/15/06
William H. Burger Date

License number 12642

My license renewal date is December 31, 2006

Pages or Sheets covered by this seal Sheet 1 of 1