

2006 1206

FILED
RECORDERS OFFICE
JONES COUNTY IOWA

06 APR -3 PM 3:21

MARKIE KRUTZFIELD
RECORDER 7.00 PD

Prepared by Wm. Burger Land Surveyors 510 3rd Street West Court, Worthington, Iowa Phone 563 - 855 2028

UNITED STATES PUBLIC LAND SURVEY CORNER CERTIFICATE

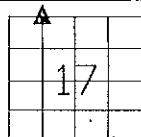
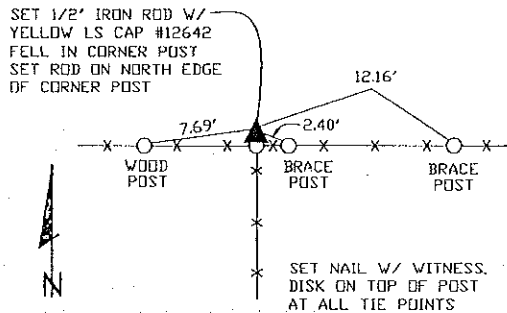
Land Survey Monuments situated in Section 17, Township 86N, Range 2W, of the Fifth Principal Meridian, Jones County, Iowa. Previously recorded in N/A in the Office of the County Recorder

Monument Description and Remarks: (No Corner Certificates found at the County Recorders Office)

NE CORNER NW1/4 NW1/4 - SET 1/2' IRON ROD W/ YELLOW LS CAP #12642 (FELL IN CORNER POST SET ROD ON NORTH EDGE OF CORNER POST) - USED EXISTING FENCELINE EVIDENCE AND SET AT THE CORNER POST

PLAN VIEW


NE CORNER NW1/4 NW1/4



SEC. 17 TWP. 86N RANGE 2W

CORNERS TO BE INDEXED

NE CORNER NW1/4 NW1/4 17 86N 2W



I hereby certify that this land surveying document was prepared and related survey work was performed by me or under my direct personal supervision and that I am a duly licensed Land Surveyor under the laws of the State of Iowa.

William H. Burger 3/31/06
Date

License number 12642

My license renewal date is December 31, 2006

Pages or Sheets covered by this seal: Sheet 1 of 1