

B60201m-111202
B60201r-111202

2002 4263

FILED
RECORDERS OFFICE
JONES COUNTY IOWA

02 NOV 18 AM 11:22

MARIE KRUTZFIELD
RECORDER 6.00 pd

Prepared by Vn. Burger LandSurveyors 500 3rd Street West Court, Northampton, Iowa Phone 319 - 855 2020

UNITED STATES PUBLIC LAND SURVEY CORNER CERTIFICATE

Land Survey Monuments situated in Section 1, Township 86N, Range 2W, of the Fifth Principal Meridian, Jones County, Iowa. Previously recorded in N/A in the Office of the County Recorder

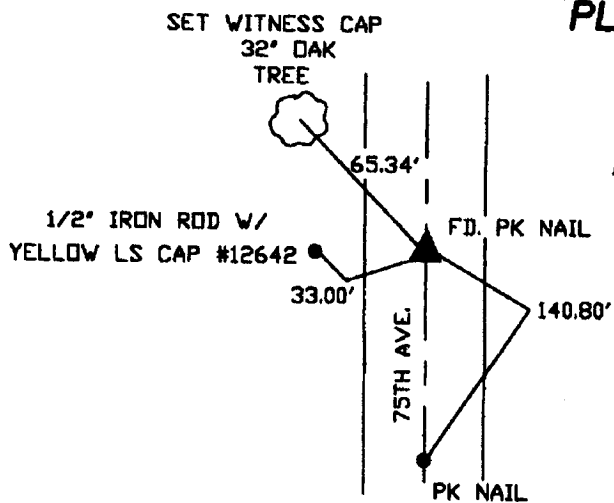
Monument Description and Remarks: (No Corner Certificates Found at the County Recorders Office)

SE CORNER SW1/4 SW1/4 - SET 1/2" IRON ROD W/YELLOW LS CAP #12642 - USED

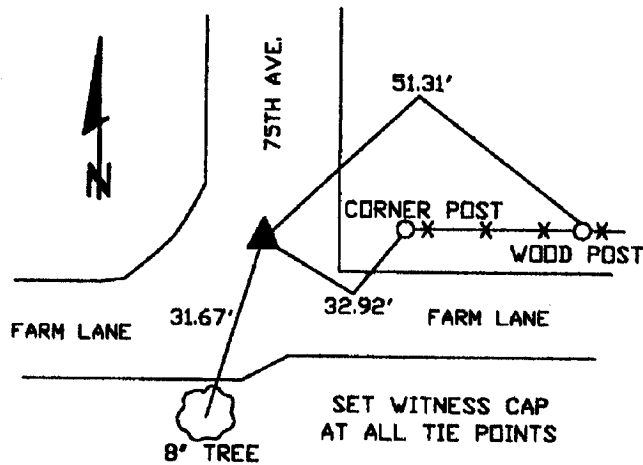
INFORMATION FROM PLAT LOCATED IN PLAT BOOK M, PAGE 146 TO SET THIS CORNER - SEARCHED AREA WITH METAL DETECTOR BUT NOTHING WAS FOUND

CENTER OF SECTION - FD. PK NAIL

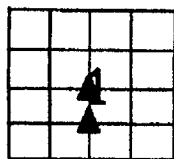
PLAN VIEW



CENTER OF SECTION



SE CORNER NE1/4 SW1/4



SEAL

SEC. 1 TWP. 86N RANGE 2W

I hereby certify that this land surveying document was prepared and related survey work was performed by me or under my direct personal supervision and that I am a duly licensed Land Surveyor under the laws of the State of Iowa.

William H. Burger 11/12/02
Date

William H. Burger
License number 12642

My license renewal date is December 31, 2002

Pages or Sheets covered by this seal: Sheet 1 of 1

CORNERS TO BE INDEXED

SE CORNER NE1/4 SW1/4 1 86N 2W

CENTER OF SECTION 1 86N 2W