

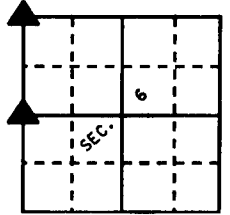
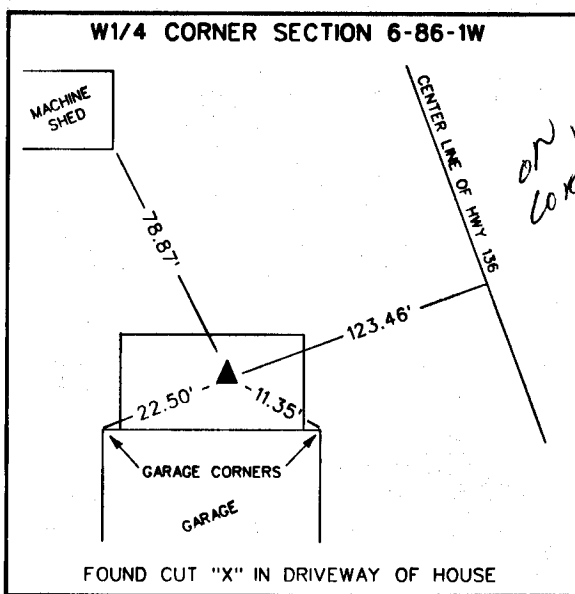
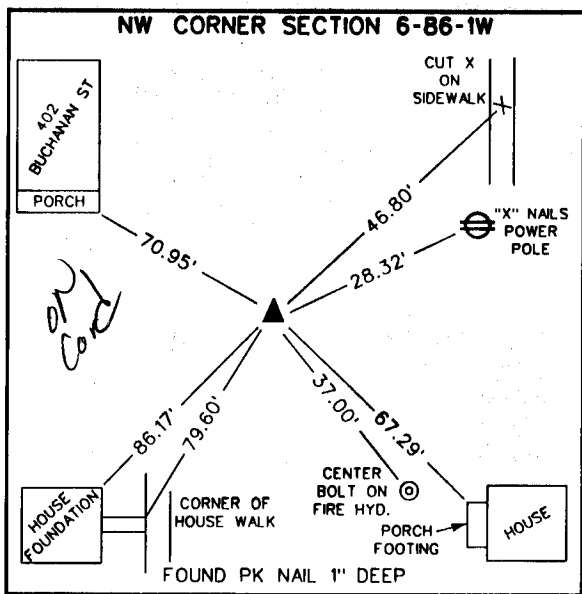
DENNIS R. KUNZE BOX 3150 CEDAR RAPIDS, IOWA 52406-3150 319-364-0235  
**UNITED STATES PUBLIC LAND SURVEY CORNER CERTIFICATE**

OF  
 LAND SURVEY MONUMENTS SITUATED IN SECTION 6, TOWNSHIP 86 NORTH, RANGE  
1 WEST, OF THE 5TH PRINCIPAL MERIDIAN JONES COUNTY IOWA.  
 PREVIOUSLY RECORDED IN \_\_\_\_\_ IN COUNTY RECORDER'S OFFICE.


(book, page, document number, etc.)

(Show reason for preparing this certificate, the evidence and detailed procedures used in establishing the corner positions and monumentation found or placed.)

MONUMENT DESCRIPTION AND REMARKS:



- x- FENCE
- S.C.M. STANDARD CONCRETE MONUMENT
- ⊕ POWER POLE
- ▲ SECTION CORNER
- ☁ TREE



I hereby certify that this land surveying document was prepared by me or under my direct personal supervision and that I am a duly licensed Land Surveyor under the laws of the State of Iowa.

*Dennis R. Kunze* 1-7-1998  
 DENNIS R. KUNZE Date

License number 10679  
 My license renewal date is December 31, 1998  
 Pages or sheets covered by this seal:  
This One

**LAND CORNERS TO BE RECORDED**

Corners	Section	Twp.	Range
NW	6	T86N	R1W
W1/4	6	T86N	R1W