

UNITED STATES PUBLIC LAND SURVEY CORNER CERTIFICATE

OF

Land Survey Monuments situated in Section One (1), Township 86 North, Range Two (2) West, of the Fifth Principal Meridian, Jones County, Iowa. Previously recorded in _____ in County Recorder's Office.

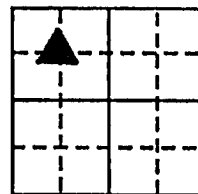
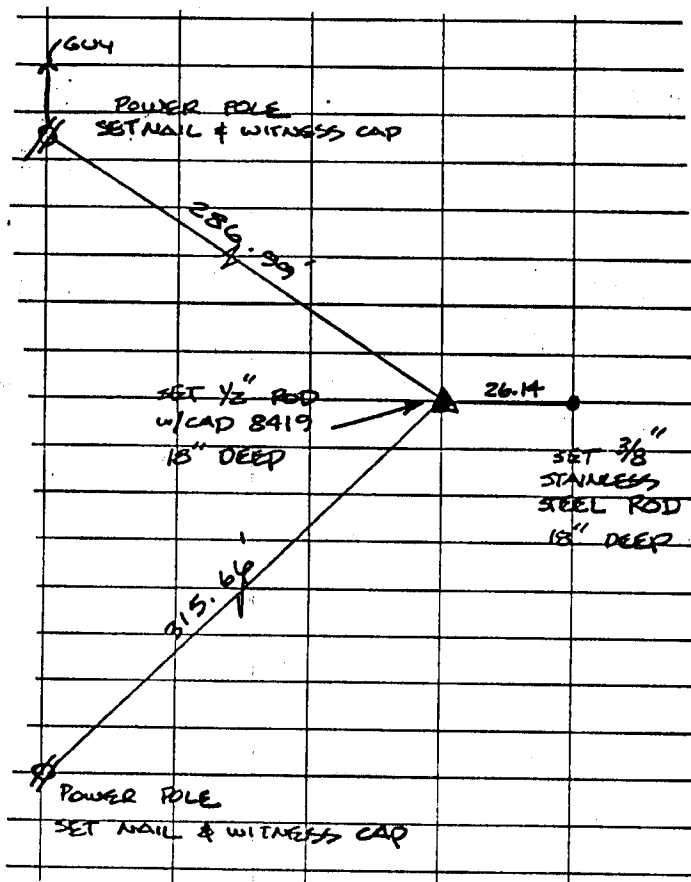
(book, page, document number, etc.)

(Show reason for preparing this certificate, the evidence and detailed procedures used in establishing the corner positions and monumentation found or placed.)

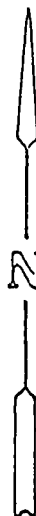
Monument Description and Remarks: No certificate of record in the Office of the Jones County Recorder. Subdivided NW $\frac{1}{4}$ Quarter using found monuments at the four corners..

PLAN - VIEW

(Show a minimum of three reference ties to durable physical objects, relevant monuments and physical conditions that will enable recovery of the corner.)



SECTION 1
T86N, R2W



DATE OF FIELD WORK: 3/14/94

TSE NO: 94-15&16

I hereby certify that the survey work was completed and this certificate was prepared by me or under my direct personal supervision and that I am a duly registered land surveyor under the laws of the state of Iowa.

Signature: J. David Gibbs
Name typed or printed: J. David Gibbs

Date: 3/15/94 Reg. No. 8419

Corners	List Corners to be Indexed		
	Section	Twp	Range
SE of NW-NW	1	86N	2W

SEAL

