

2006.0994

FILED
RECORDERS OFFICE
JONES COUNTY IOWA

06 MAR 20 AM 11:12

RECORDED

Prepared by Wm. Burger Land Surveyors 510 3rd Street West Court, Worthington, Iowa Phone 563-855-2028

UNITED STATES PUBLIC LAND SURVEY CORNER CERTIFICATE

Land Survey Monuments situated in Section 8, Township 86N, Range 2W, of the 11th Principal Meridian, Jones County, Iowa. Previously recorded in N/A in the Office of the County Recorder

Monument Description and Remarks: (No Corner Certificates found at the County Recorders Office)

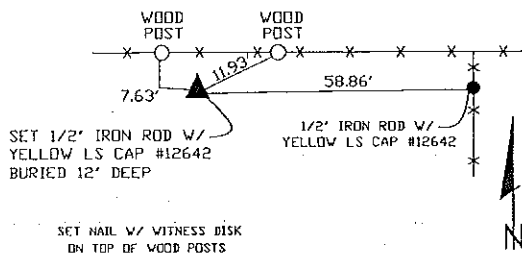
NW CORNER SW1/4 SE1/4 - SET 1/2" IRON ROD W/ YELLOW LS CAP #12642 (BURIED 12" DEEP) - SET ON LINE AND MIDWAY BETWEEN THE CENTER OF SECTION AND THE S1/4 CORNER

NE CORNER SE1/4 SE1/4 - FD. BOLT AND REPLACED W/ 1/2" IRON ROD W/ YELLOW LS CAP #12642 (BURIED 12" DEEP) - USED FENCELINE EVIDENCE AND SET MIDWAY BETWEEN THE E1/4 CORNER AND THE SE CORNER

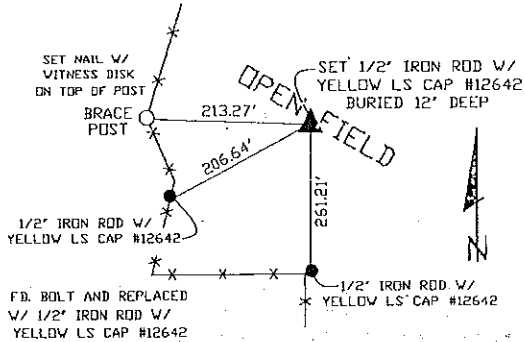
NE CORNER SW1/4 SE1/4 - SET 1/2" IRON ROD W/ YELLOW LS CAP #12642 - RUN STRAIGHT LINES FROM OPPOSITE 1/4-1/4 CORNERS AND SET AT THE POINT OF INTERSECTION

PLAN VIEW

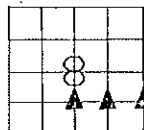
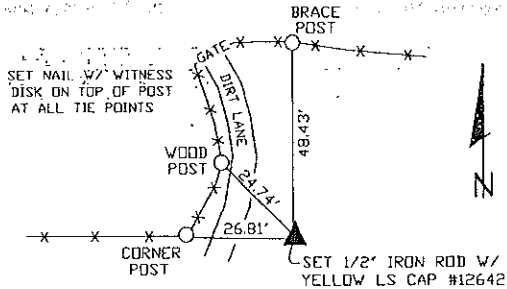
NW CORNER SW1/4 SE1/4



NE CORNER SE1/4 SE1/4




NE CORNER SW1/4 SE1/4



SEC. 8 TWP. 86N RANGE 2W

CORNERS TO BE INDEXED

NW CORNER SW1/4 SE1/4	8	86N	2W
NE CORNER SE1/4 SE1/4	8	86N	2W
NE CORNER SW1/4 SE1/4	8	86N	2W



I hereby certify that this land surveying document was prepared and related survey work was performed by me or under my direct personal supervision and that I am a duly licensed Land Surveyor under the laws of the State of Iowa.

William H. Burger 2/15/06
William H. Burger Date

License number 12642

My license renewal date is December 31, 2006

Pages or Sheets covered by this seal Sheet 1 of 1