

FEE BOOK: 2009 0319 1/30/2009 10:21 AM
 REC FEES: \$7.00
 PAGES: 1 Marie Krutzfield, Recorder
 Jones County, Iowa


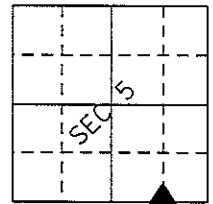
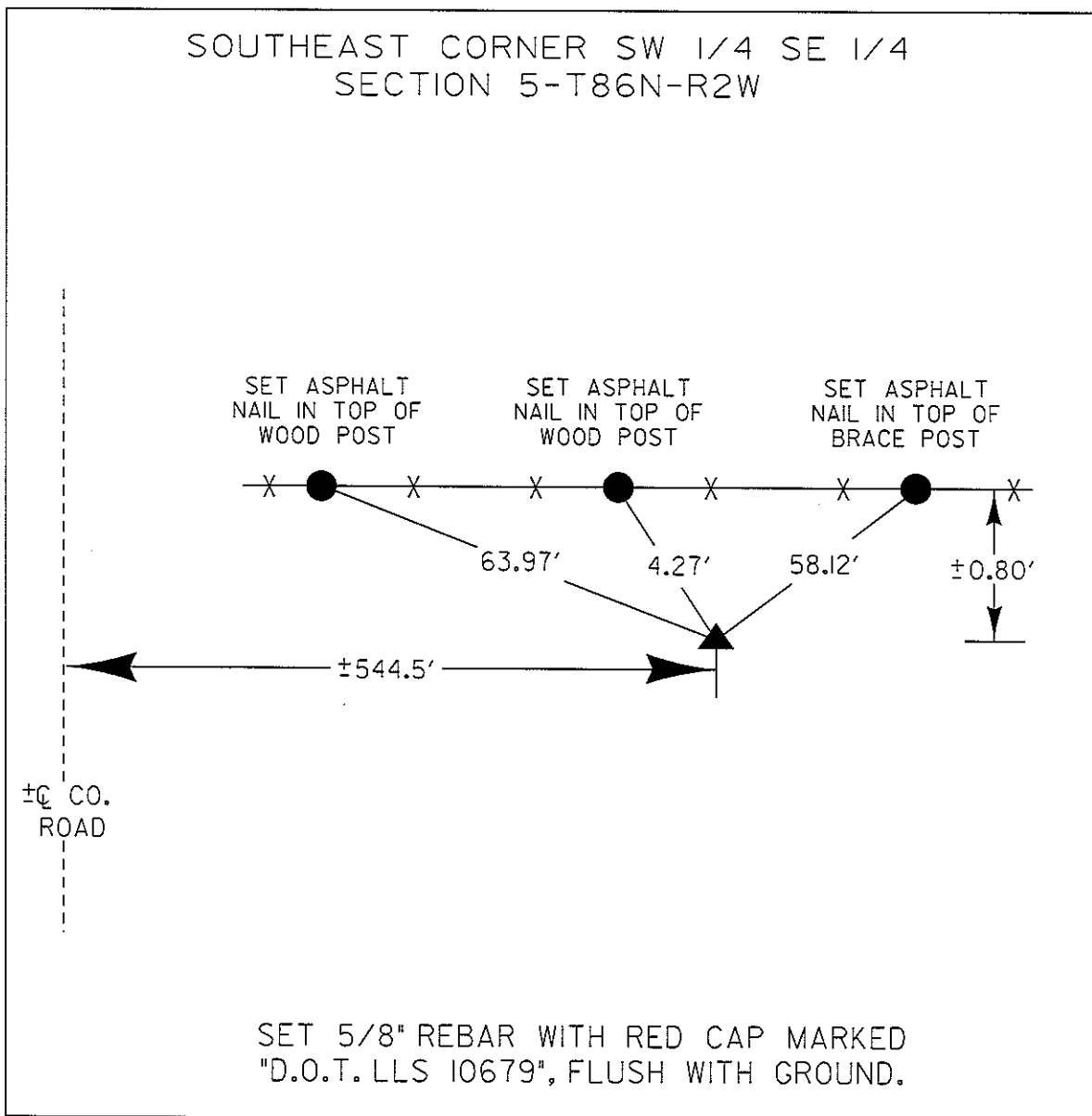
DENNIS R. KUNZE IDWA DEPARTMENT OF TRANSPORTATION P.O. BOX 3150 CEDAR RAPIDS, IOWA 52406-3150 PH. (319)364-0235
 UNITED STATES PUBLIC LAND SURVEY CORNER CERTIFICATE
 OF

LAND SURVEY MONUMENTS SITUATED IN SECTION 5, TOWNSHIP 86 NORTH, RANGE
2 WEST, OF THE 5TH PRINCIPAL MERIDIAN JONES COUNTY IOWA.

PREVIOUSLY RECORDED IN NA IN COUNTY RECORDER'S OFFICE.
(book, page, document number, etc.)

(Show reason for preparing this certificate, the evidence and detailed procedures used in establishing the corner positions and monumentation found or placed.)

MONUMENT DESCRIPTION AND REMARKS: CORNERSTONE POSITION WAS ESTABLISHED MIDWAY AND ONLINE
BETWEEN THE SOUTH 1/4 CORNER SECTION 5-T86N-R2W AND THE SOUTHEAST CORNER OF SECTION
5-T86N-R2W. SECTION CORNER WAS USED FOR EXCESS LAND SURVEY FOR THE IA. DEPARTMENT
OF TRANSPORTATION



LEGEND

- = SECTION CORNER
- = FENCE

I hereby certify that this land surveying document was prepared by me or under my direct personal supervision and that I am a duly licensed Land Surveyor under the laws of the State of Iowa.


DENNIS R. KUNZE DATE: 12-9-2009

License number 10679

My license renewal date is December 31, 2010

Pages covered by this seal:

1 of 1



LAND CORNERS TO BE RECORDED

Corners	Section	Twp.	Range
SE CORNER SW 1/4 SE 1/4	5	86N	2W